



Flight Briefing Package

TCC912B KORD-CYYZ

12-Oct-2024 #2

RELEASE #2

CHICAGO OHARE INTL
(UNITED STATES)

-

LESTER B PEARSON INTL
(CANADA)

PREPARED BY CHRISTIAN BREUER (TCA2984)

CHRISTIAN@TCA-CHARTER.DE

12 OCT 0859 UTC

TCC912B KORD-CYYZ (12-Oct-2024) #2

TRADEWIND CARIBBEAN FLIGHTPLAN - IFR TCC912B PJTGD KORD-CYYZ

 ALL WEIGHTS IN KILOGRAMS (KG) STD 120CT/1015Z

OPF 2 - PREPARED 120CT/0859Z BY CHRISTIAN BREUER (TCA2984) CHRISTIAN@TCA-CHARTER.DE

TR912B/TCC912B PJTGD/B777-2LR GE SEL/EFAD ROUTE: KORDCYYZ01

DEP: KORD/ORD 10L ELEV 680 FT COST INDEX: 250 TTL G/C DIST: 380 NM
 ARR: CYYZ/YYZ 05 ELEV 569 FT INIT ALT: FL410 TTL F/P DIST: 392 NM
 FUEL BIAS: 102.5% TTL AIR DIST: 350 NM
 AVG WIND CMP: TL047 KT

ALT: KBUF/BUF 23 ELEV 727 FT 69 NM

CONFIG	DOW	PAX	CARGO	TOTAL	ULOAD LIM		ZFW	TOW	LDW
STANDARD	156746	0	1	1	52359 ZFW	MAX	209106	313900	223167
						PLN	156747	170754	165078
						ACT

 ** TAKE-OFF DATA KORD 10L **

COND: 170754 KG // RWY DRY // +18•C Q1018 050/14 // LMT: CLIMB
 CONFIG: FLAPS 5 // D-T02 +70C // A/I OFF/AUTO // A/C ON
 SPEEDS: V1=114 VR=131 V2=131
 ENG OUT: NONE

	FUEL	CORR	ENDUR	
TRIP	5676	00:53	
CONT 5%	433	00:05	
ALTN KBUF	1818	00:18	
FINAL RESV	2599	00:30	
HOLD	1734	00:20	
ADD FUEL	446	00:05	
MIN T/O	12706	02:11
EXTRA	1301	00:15	CAPTAINS SIGNATURE (....)
TAXI	1005	00:15	
RELEASE	15012	02:41	I ACCEPT THIS OPF AND I AM FAMILIAR
ARR FUEL	7661	01:23	WITH THE PLANNED ROUTE AND AERODROMES

FUEL TANK CAP 162613 KG / MAX EXTRA FUEL 59390 KG LIM BY LDW
 TRIP CORR FOR 3000 KG TOW INCR: +58 KG / 3000 KG TOW DECR: -54 KG
 2000 FT LOWER: +46 KG / EET 00:53 CLB: 250/310/84 DES: 84/320/250

KORD	STD 10:15Z/05:15L	ETD 10:15Z	ACT OFBL	EST T/O 10:30Z	ACT T/O
CYYZ	STA 12:00Z/08:00L	ETA 11:33Z	ACT ONBL	EST LDG 11:23Z	ACT LDG
	SKD 01:45	PLN 01:18	TTL BLCK	EST FLT 00:53	TTL FLT

ATC ROUTE: N0483F410 DCT EBAKE DCT WISMO DCT POSTS DCT PADDE DCT SVM DCT QWERI
 NUBER6

ALTERNATE PLANNING

ALTN/RWY	DIST	ALT/FL	MSA	COMP	TIME	FUEL	DIFF	ROUTE
-----------------	-------------	---------------	------------	-------------	-------------	-------------	-------------	--------------

TCC912B KORD-CYYZ (12-Oct-2024) #2

KBUF/23 69 3000 050 TL015 00:18 1818 - BULGE

MOST CRITICAL MORA 3500 FT AT KORD

AWY -FIR	WAYPOINT NAME	MT	ALT	MSA ISA	FREQ WND/SPD	TAS GS	LEG REM	FUEL REM / USED POSITION	LEG ETO / ATO	ACC
	KORD/10L CHICAGO OHARE INTL		680	035				14.0 / 1.0 N4158.1 W08755.9/.....	
DCT	EBAKE	068	*CLB	035			43 349	11.5 / 3.5 N4216.8 W08703.8	07 00.07/.....	
DCT	*TOC	092	FL410	027		483	37 311	10.7 / 4.3 N4218.7 W08613.6	04 00.11/.....	
DCT	WISMO	093	FL410	025		483	6 305	10.7 / 4.3 N4218.9 W08605.7	01 00.12/.....	
DCT -KZOB	POSTS	096	FL410	031		483	47 258	10.2 / 4.8 N4218.0 W08502.0	05 00.17/.....	
DCT	PADDE	098	FL410	032		483	25 233	10.0 / 5.0 N4217.2 W08428.5	03 00.20/.....	
	CYYZ	086	FL410	032			12 221	9.9 / 5.1 N4219.4 W08412.4	01 00.21/.....	
DCT	SVM SALEM	086	FL410	032	114.30	483	28 194	9.6 / 5.4 N4224.5 W08335.6	03 00.24/.....	
DCT -CZYZ	QWERI	081	FL410	032		484	61 132	9.0 / 6.0 N4240.9 W08215.5	07 00.31/.....	
NUBER6 -KZOB	*TOD	062	FL410	028		485	1 131	9.0 / 6.0 N4241.5 W08214.4	00 00.31/.....	
NUBER6 -CZYZ	KNOOK	062	*DES	028			11 120	9.0 / 6.0 N4248.1 W08202.3	01 00.32/.....	
NUBER6	*BDRY	069	*DES	031			3 117	9.0 / 6.0 N4249.8 W08158.1	01 00.33/.....	
NUBER6	ERBEL	069	*DES	031			29 87	9.0 / 6.1 N4304.1 W08123.2	03 00.36/.....	
NUBER6	NUBER	071	*DES	032			50 37	8.8 / 6.2 N4327.5 W08022.7	07 00.43/.....	
NUBER6	IKBAT	086	*DES	032			9 28	8.7 / 6.3 N4329.7 W08010.4	02 00.45/.....	
NUBER6	ILANI	101	*DES	032			11 17	8.7 / 6.4 N4329.4 W07955.9	02 00.47/.....	
NUBER6	DULPA	056	*DES	031			6 11	8.6 / 6.4 N4333.9 W07949.4	01 00.48/.....	

TCC912B KORD-CYYZ (12-Oct-2024) #2

NUBER6 CYYZ/05 061 569 031
LESTER B PEARSON INT

11 8.3 / 6.7 05 00.53
N4340.6 W07937.8/.....

TCC912B KORD-CYYZ (12-Oct-2024) #2

WIND INFORMATION - OBS 12/OCT 00:00

(CLIMB) **WISMO** **POSTS** **PADDE**
FL400 274/066 -61 FL450 273/059 -58 FL450 273/062 -58 FL450 273/063 -58
FL320 276/055 -48 FL430 273/063 -59 FL430 273/066 -59 FL430 274/068 -59
FL240 287/042 -29 FL410 273/067 -60 FL410 274/070 -60 FL410 274/072 -60
16000 287/033 -11 FL390 273/072 -61 FL390 274/076 -62 FL390 274/077 -62
8000 290/020 +5 FL370 273/070 -59 FL370 274/073 -59 FL370 274/074 -59

SVM **(DESCENT)**
FL450 274/065 -58 FL400 279/080 -60
FL430 274/069 -59 FL320 284/074 -49
FL410 275/074 -60 FL240 290/066 -29
FL390 275/078 -61 16000 291/057 -12
FL370 275/076 -59 8000 307/034 +1

END FLIGHTPLAN 02183 TCC912B PJTGD KORD-CYYZ 12OCT2024

TCC912B KORD-CYYZ (12-Oct-2024) #2

[ATC FLIGHTPLAN]

(FPL-TCC912B-IS

-B77L/H-SDE1FGHIJ1J5M1RWXY/LB2

-KORD1015

-N0483F410 DCT EBAKE DCT WISMO DCT POSTS DCT PADDE DCT SVM DCT

QWERI NUBER6

-CYYZ0053 KBUF

-PBN/A1B1C1D1L101S2 NAV/RNVD1E2A1 DOF/241012 REG/PJTGD

EET/KZOB0017 CYYZ0033

SEL/EFAD CODE/484DC6 RVR/75 OPR/TRADEWIND CARIBBEAN

ORGN/TNCCTCAP PER/D

RMK/TCAS

-E/0226)

TCC912B KORD-CYYZ (12-Oct-2024) #2

[PLANNING WEATHER]

ORIGIN: KORD/ORD (CHICAGO OHARE INTL, UNITED STATES)

UTC -05:00

KORD 120751Z 04010G18KT 10SM BKN230 18/12 A3006 RMK A02 SLP174 T01780117
KORD 120522Z 1206/1312 05014G22KT P6SM SCT070 BKN200
FM121500 05011KT P6SM SCT070 BKN150
PROB30 1300/1306 05014G24KT 3SM SHRA BR BKN025
FM130600 03010KT P6SM BKN015

DESTINATION: CYYZ/YYZ (LESTER B PEARSON INTL, CANADA)

UTC -04:00

CYYZ 120800Z 34013G22KT 15SM FEW028 13/07 A2996 RMK ST1 ST TR SLP149
CYYZ 120540Z 1206/1312 29015G25KT P6SM FEW050
BECMG 1208/1210 31012KT
FM121000 35012KT P6SM FEW030
BECMG 1216/1218 36010KT
FM122100 02005KT P6SM BKN150
BECMG 1301/1303 36010KT
FM130500 36005KT P6SM BKN100
FM130800 36005KT P6SM BKN030
RMK NXT FCST BY 120900Z

ALTERNATE: KBUF/BUF (BUFFALO NIAGARA INTL, UNITED STATES)

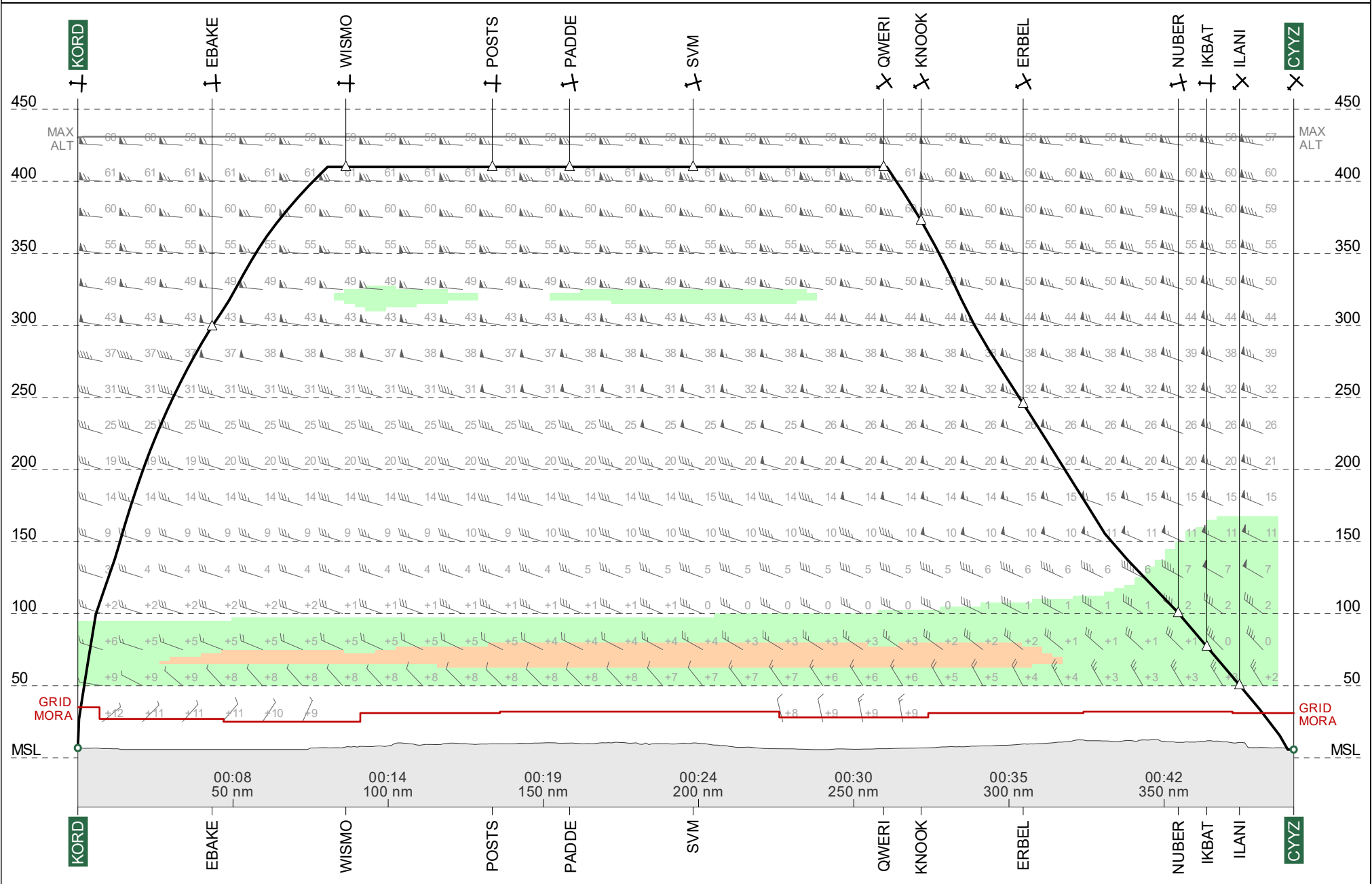
UTC -04:00

KBUF 120754Z 31010G21KT 10SM BKN200 15/09 A2996 RMK A02 PK WND 30026/0725
SLP144 T01500094
KBUF 120520Z 1206/1306 25016G25KT P6SM BKN070
FM120700 28012KT P6SM SCT100
FM120900 33010KT P6SM SCT070
FM121600 32006KT P6SM FEW250
FM122300 36004KT P6SM SCT200

TR912B #2

KORD → CYYZ

ETD 12 Oct 10:15z
PJTGD B77L

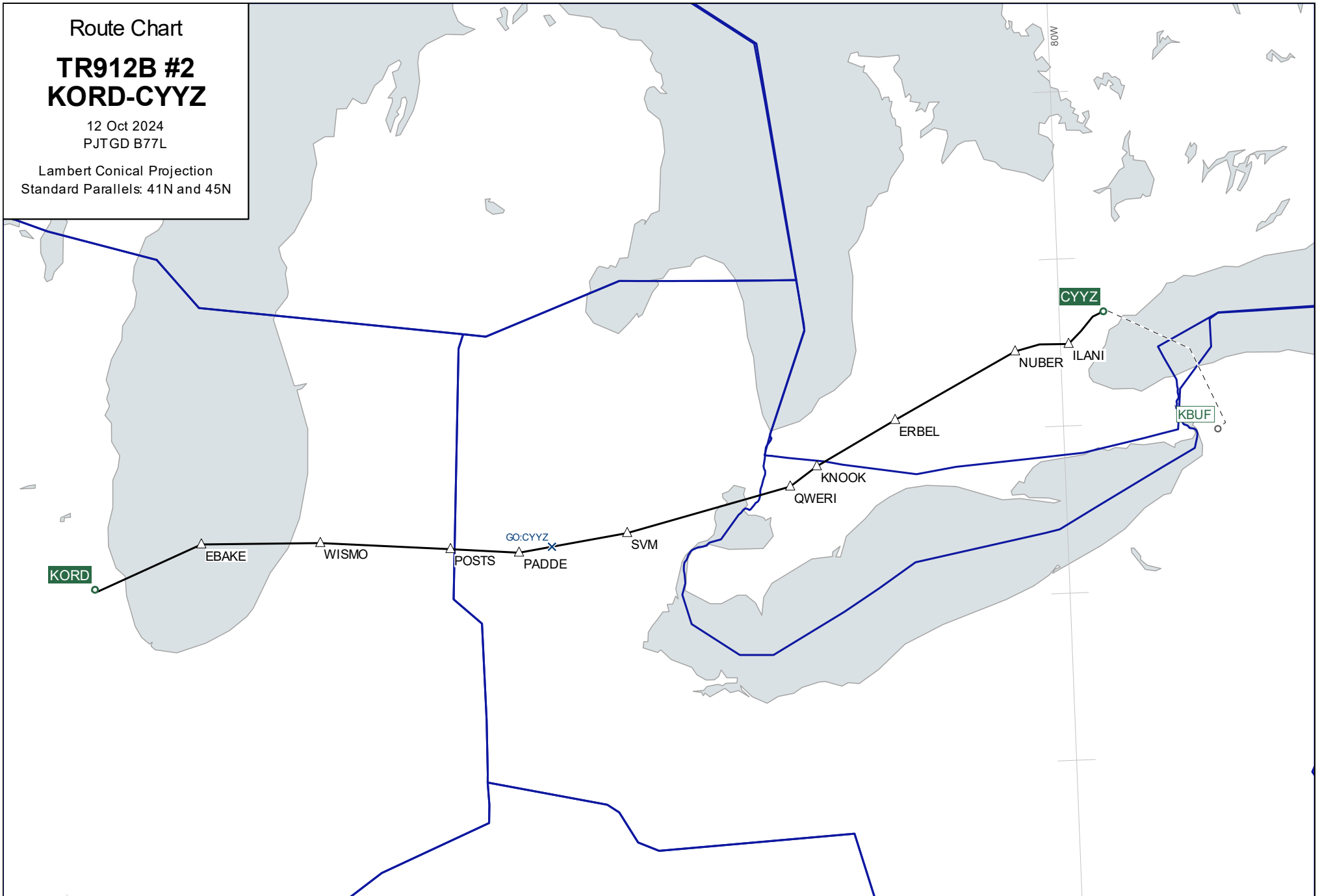


Route Chart

TR912B #2
KORD-CYYZ

12 Oct 2024
PJTGD B77L

Lambert Conical Projection
Standard Parallels: 41N and 45N



Wind Chart

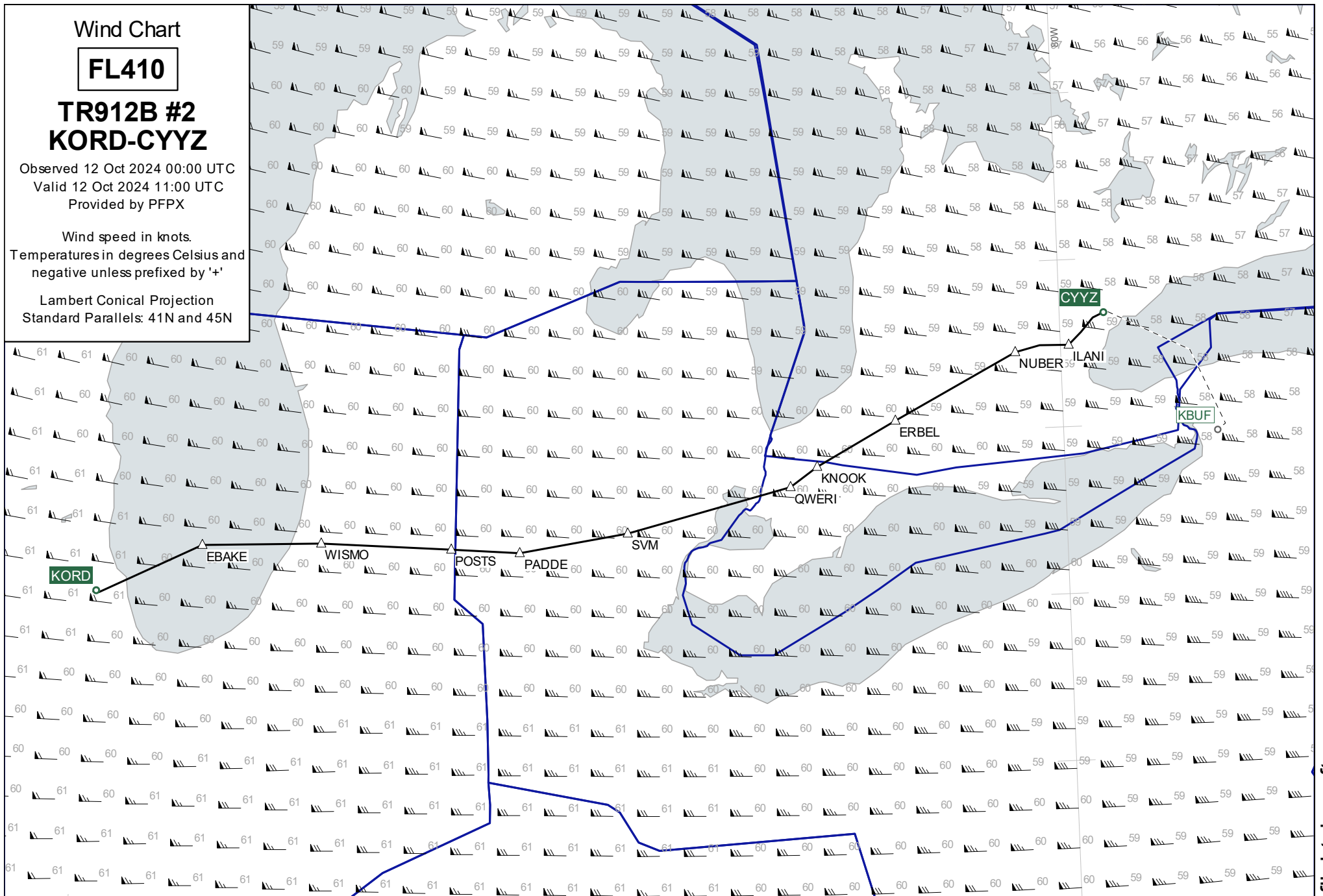
FL410

TR912B #2 KORD-CYYZ

Observed 12 Oct 2024 00:00 UTC
Valid 12 Oct 2024 11:00 UTC
Provided by PFPX

Wind speed in knots.
Temperatures in degrees Celsius and
negative unless prefixed by '+'

Lambert Conical Projection
Standard Parallels: 41N and 45N



Wind Chart

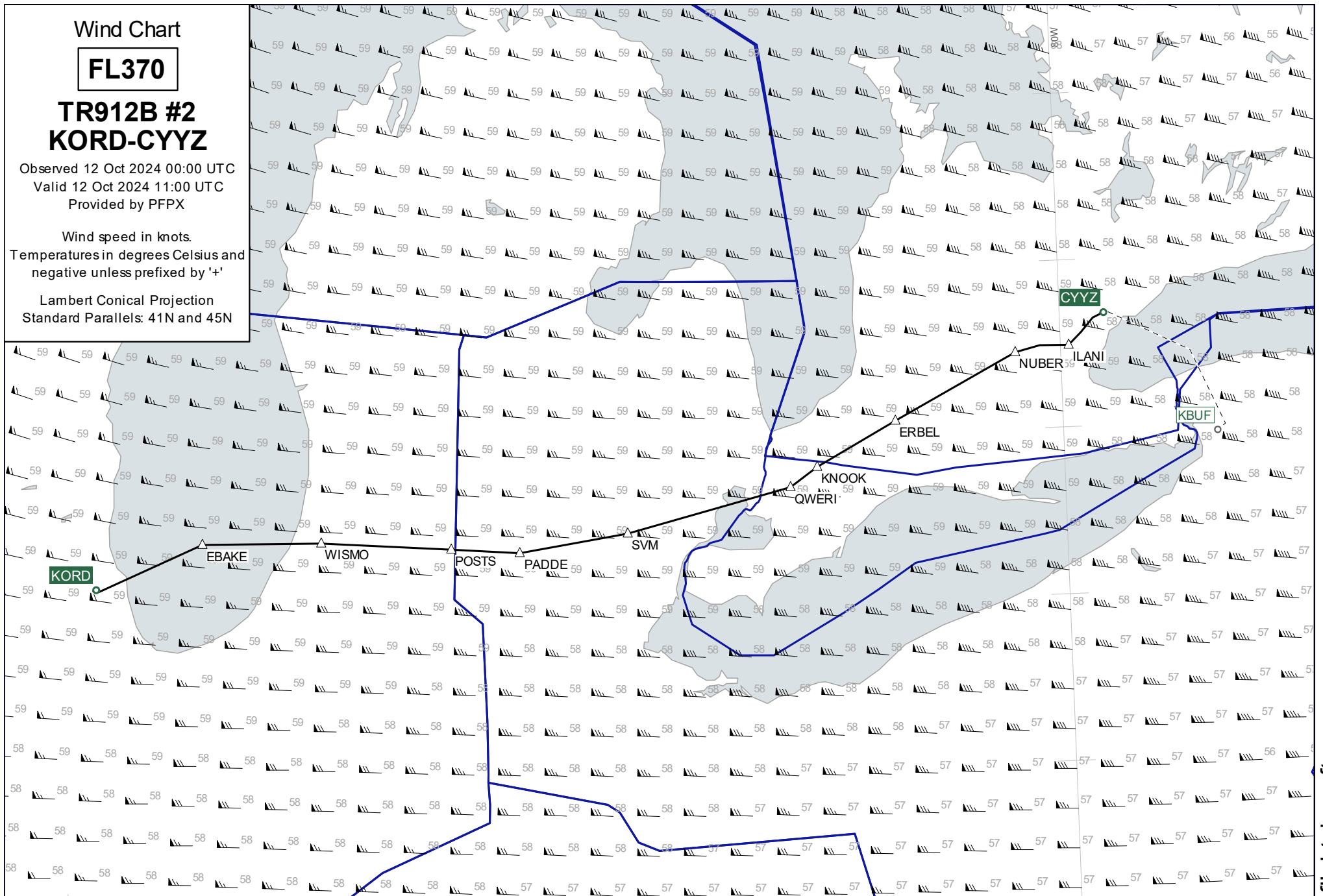
FL370

TR912B #2 KORD-CYYZ

Observed 12 Oct 2024 00:00 UTC
Valid 12 Oct 2024 11:00 UTC
Provided by PFPX

Wind speed in knots.
Temperatures in degrees Celsius and
negative unless prefixed by '+'

Lambert Conical Projection
Standard Parallels: 41N and 45N



Wind Chart

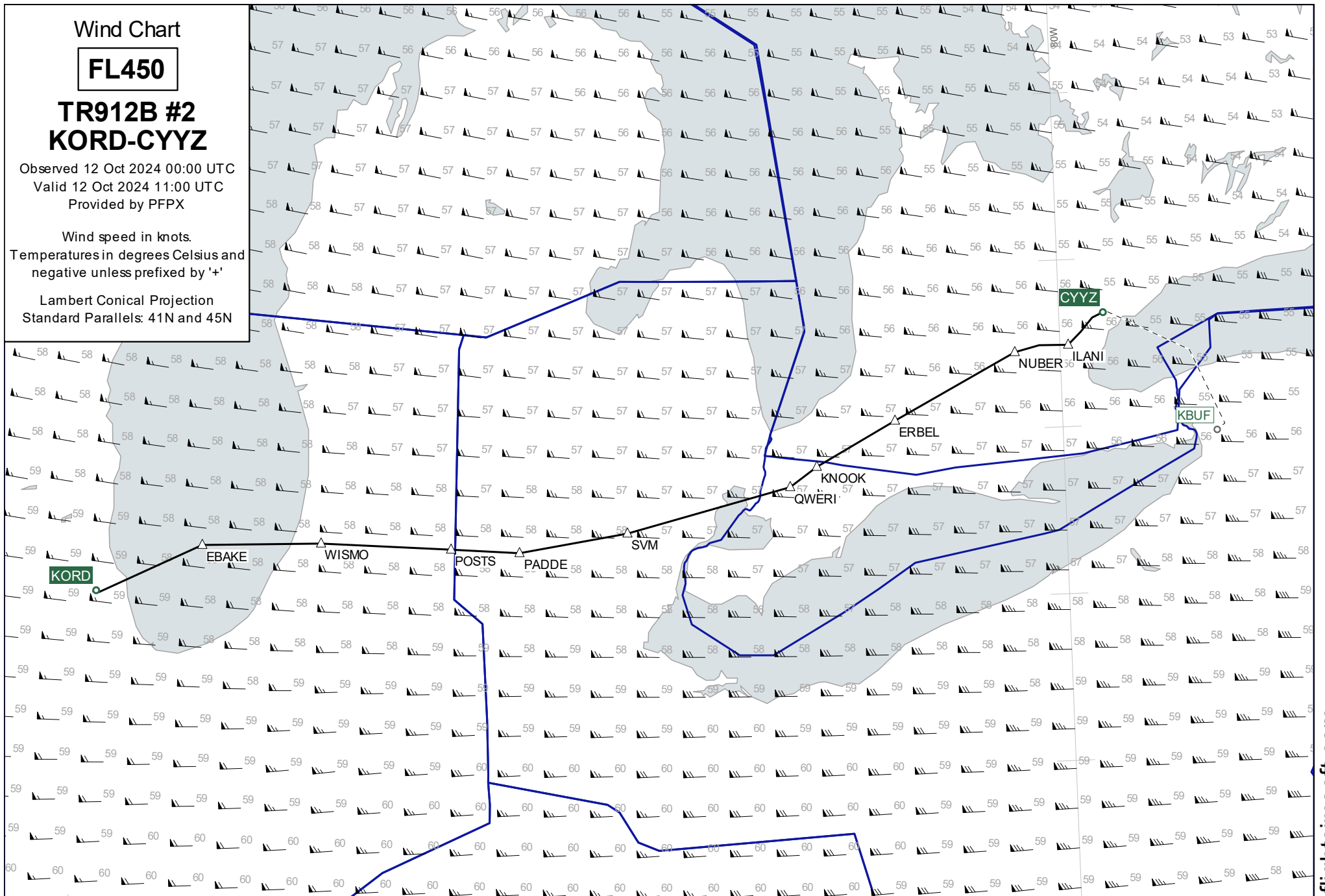
FL450

TR912B #2 KORD-CYYZ

Observed 12 Oct 2024 00:00 UTC
Valid 12 Oct 2024 11:00 UTC
Provided by PFPX

Wind speed in knots.
Temperatures in degrees Celsius and
negative unless prefixed by '+'

Lambert Conical Projection
Standard Parallels: 41N and 45N



Destination Area

15000

TR912B #2
KORD-CYYZ

Observed 12 Oct 2024 00:00 UTC
Valid 12 Oct 2024 11:00 UTC
Provided by PFPX

Wind speed in knots.
Temperatures in degrees Celsius and
negative unless prefixed by '+'

Lambert Conical Projection
Standard Parallels: 41N and 45N

