



Tradewind VA



Flight Briefing Package

TCC909D CYYZ-KATL

20-Aug-2022 #1

RELEASE #1

LESTER B PEARSON INTL
(CANADA)

-

HARTSFIELD - JACKSON ATLANTA I
(UNITED STATES)

PREPARED BY CHRISTIAN BREUER (TCA2984)

CHRISTIAN@TCA-CHARTER.DE

20 AUG 0938 UTC

TCC909D CYYZ-KATL (20-Aug-2022) #1

TRADEWIND PACIFIC FLIGHTPLAN - IFR TCC909D FOHGH CYYZ-KATL

 ALL WEIGHTS IN KILOGRAMS (KG) STD 20AUG/1235Z

OPF 1 - PREPARED 20AUG/0938Z BY CHRISTIAN BREUER (TCA2984) CHRISTIAN@TCA-CHARTER.DE

TR909D/TCC909D FOHGH/B777-300ER SEL/AGAH ROUTE: CYYZKATL01

DEP: CYYZ/YYZ 23 ELEV 569 FT COST INDEX: 250 TTL G/C DIST: 644 NM
 ARR: KATL/ATL 08L ELEV 1026 FT INIT ALT: FL400 TTL F/P DIST: 687 NM
 FUEL BIAS: 102.5% TTL AIR DIST: 732 NM
 AVG WIND CMP: HD026 KT

ALT: KMEM/MEM 18L ELEV 341 FT 304 NM

CONFIG	DOW	PAX	CARGO	TOTAL	ULOAD LIM		ZFW	TOW	LDW
STANDARD	167541	0	0	0	70141 ZFW	MAX	237682	351534	251290
						PLN	167541	190585	179721
						ACT

	FUEL	CORR	ENDUR	
TRIP	10864	01:44	
CONT 5%	543	00:06	
ALTN KMEM	5490	00:55	
FINAL RESV	2625	00:30	
HOLD	1740	00:20	
ADD FUEL	477	00:05	
MIN T/O	21739	03:40
EXTRA	1305	00:15	CAPTAINS SIGNATURE (....)
TAXI	510	00:15	
RELEASE	23554	04:10	I ACCEPT THIS OPF AND I AM FAMILIAR
ARR FUEL	11840	02:01	WITH THE PLANNED ROUTE AND AERODROMES

FUEL TANK CAP 145524 KG / MAX EXTRA FUEL 72874 KG LIM BY LDW
 TRIP CORR FOR 5000 KG TOW INCR: +168 KG / 5000 KG TOW DECR: -180 KG
 2000 FT LOWER: +141 KG / EET 01:43 CLB: 250/310/.84 DES: .84/280/250

CYYZ	STD 12:35Z/08:35L	ETD 12:35Z	ACT OFBL	EST T/O 12:50Z	ACT T/O
KATL	STA 15:05Z/11:05L	ETA 14:44Z	ACT ONBL	EST LDG 14:34Z	ACT LDG
	SKD 02:30	PLN 02:09	TTL BLCK	EST FLT 01:44	TTL FLT

ATC ROUTE: N0489F400 BETES3 FOXEE Q145 HVQ DCT HLRRY ONDRE1

ALTERNATE PLANNING

ALTN/RWY	DIST	ALT/FL	MSA	COMP	TIME	FUEL	DIFF	ROUTE
KMEM/18L	304	FL380	051	HD031	00:55	5490	-	VUZ

MOST CRITICAL MORA 9000 FT AT PUPDG

AWY	WAYPOINT	MT	ALT	MSA	FREQ	TAS	LEG	FUEL	REM / USED	LEG	ACC
-FIR	NAME			ISA	WND/SPD	GS	REM	POSITION		ETO / ATO	
	CYYZ/23		569	031				23.0 / 0.5			
	LESTER B PEARSON INT						687	N4341.6 W07938.1/.....		

TCC909D CYYZ-KATL (20-Aug-2022) #1

BETES3	MURNO	197	*CLB 031 P09 224/016	17 670	21.2 / 2.3 N4325.0 W07940.7	04 00.04/.....
BETES3	OAKVL	212	*CLB 031 P08 237/018	10 659	20.7 / 2.8 N4315.3 W07945.9	02 00.06/.....
BETES3	BETES	204	*CLB 040 P03 229/022	26 633	19.8 / 3.7 N4250.0 W07954.4	03 00.09/.....
BETES3 -KZOB	*BDRY	201	*CLB 040 P00 244/034	26 607	19.2 / 4.4 N4224.1 W08001.0	04 00.13/.....
BETES3	*TOC	200	FL400 033 M00 244/034	489 0 468 607	19.2 / 4.4 N4224.0 W08001.0	00 00.13/.....
BETES3	SAMYL	200	FL400 033 P00 246/035	489 9 469 597	19.1 / 4.5 N4214.9 W08003.3	01 00.14/.....
BETES3	FOXEE	207	FL400 037 M00 245/041	489 66 462 531	18.2 / 5.3 N4111.6 W08029.7	09 00.23/.....
Q145 -KZID	*BDRY	208	FL400 042 P00 245/047	490 103 458 428	16.9 / 6.6 N3934.1 W08113.6	13 00.36/.....
Q145	CLNTN	207	FL400 038 P00 245/047	490 2 457 425	16.9 / 6.7 N3932.0 W08114.5	00 00.36/.....
Q145	HVQ CHARLESTON	208	FL400 056 117.40 P00 243/047	490 75 455 350	15.9 / 7.6 N3821.0 W08146.2	10 00.46/.....
	KATL	207	FL400 056 P00 243/047	9 341	15.8 / 7.7 N3812.5 W08149.9	02 00.48/.....
DCT	HLRRY	207	FL400 070 P00 247/046	490 72 458 269	14.9 / 8.6 N3704.5 W08219.2	09 00.57/.....
ONDRE1 -KZTL	*BDRY	212	FL400 086 M00 248/046	490 11 457 258	14.8 / 8.8 N3654.1 W08225.1	02 00.59/.....
ONDRE1	ADEIN	212	FL400 086 M01 250/048	490 43 455 215	14.2 / 9.3 N3615.0 W08247.0	05 01.04/.....
ONDRE1	PUPDG	212	FL400 090 M01 251/047	490 32 455 183	13.8 / 9.7 N3546.5 W08303.7	04 01.08/.....
ONDRE1	ALADY	212	FL400 089 M01 252/045	489 22 455 161	13.5 / 10.0 N3526.2 W08315.4	03 01.11/.....
ONDRE1	WEALL	211	FL400 089 M01 253/043	489 24 457 136	13.2 / 10.3 N3504.3 W08327.8	04 01.15/.....
ONDRE1	*TOD	212	FL400 089 M01 255/042	489 17 459 119	13.0 / 10.5 N3448.5 W08336.9	02 01.17/.....
ONDRE1	KNOWW	211	*DES 078 P06 253/039	12 107	13.0 / 10.6 N3438.0 W08342.9	01 01.18/.....
ONDRE1	STRWY	211	*DES 078	20	12.9 / 10.6	04 01.22

TCC909D CYYZ-KATL (20-Aug-2022) #1

				P10 254/034	87	N3419.8	W08353.3/.....
ONDRE1	ONDRE	214	*DES	078	9	12.9	/ 10.6	01 01.23
				P11 258/029	78	N3411.7	W08358.4/.....
ONDRE1	SMELY	213	*DES	078	13	12.9	/ 10.7	02 01.25
				P12 261/022	65	N3400.0	W08405.8/.....
ONDRE1	GAASS	216	*DES	046	18	12.8	/ 10.8	04 01.29
				P12 256/017	46	N3344.0	W08416.8/.....
ONDRE1	KLOWD	276	*DES	046	8	12.7	/ 10.8	02 01.31
				P12 255/017	39	N3344.0	W08426.1/.....
ONDRE1	KUNFU	276	*DES	046	7	12.7	/ 10.9	01 01.32
				P11 253/016	32	N3344.0	W08433.9/.....
ONDRE1	TRAPE	275	*DES	046	8	12.6	/ 10.9	02 01.34
				P11 249/015	25	N3344.0	W08443.0/.....
ONDRE1	SNEVE	275	*DES	046	5	12.6	/ 11.0	01 01.35
				P11 244/014	20	N3343.9	W08449.0/.....
ONDRE1	KATL/08L	110	1026	046	20	12.2	/ 11.4	09 01.44
	HARTSFIELD - JACKSON					N3339.0	W08426.3/.....

TCC909D CYYZ-KATL (20-Aug-2022) #1

WIND INFORMATION - OBS 20/AUG 00:00

(CLIMB) CLNTN HVQ (DESCENT)
FL390 240/026 -58 FL440 241/042 -56 FL440 242/042 -58 FL390 261/042 -57
FL310 234/021 -43 FL420 243/044 -56 FL420 243/045 -57 FL310 253/037 -38
FL230 241/019 -23 FL400 246/047 -56 FL400 243/048 -56 FL230 263/025 -19
15000 228/016 -7 FL380 248/049 -55 FL380 244/049 -55 15000 258/018 -3
7000 218/012 +8 FL360 252/047 -52 FL360 247/045 -52 7000 248/013 +11

END FLIGHTPLAN 01239 TCC909D FOHGH CYYZ-KATL 20AUG2022

TCC909D CYYZ-KATL (20-Aug-2022) #1

[ATC FLIGHTPLAN]

(FPL-TCC909D-IS
-B77W/H-SDE1FGHIJ1M1RWXY/LB2
-CYYZ1235
-N0489F400 BETES3 FOXEE Q145 HVQ DCT HLRRY ONDRE1
-KATL0144 KMEM
-PBN/A1B1C1D1L101S1 NAV/RNVD1E2A1 DOF/220820 REG/FOHGH
EET/KZOB0013 KZID0036 KZTL0059
SEL/AGAH CODE/3B77CD RVR/75 OPR/TRADEWIND PACIFIC
ORGN/NTAATPCP PER/D
RMK/TCAS
-E/0355)

TCC909D CYYZ-KATL (20-Aug-2022) #1

[PLANNING WEATHER]

ORIGIN: CYYZ/YYZ (LESTER B PEARSON INTL, CANADA)

UTC -04:00

CYYZ 200900Z 03003KT 020V110 15SM SKC 19/16 A3007 RMK SLP184 DENSITY ALT
1000FT

CYYZ 200840Z 2009/2112 VRB03KT P6SM FEW250
FM201600 16012KT P6SM SCT050
TEMPO 2018/2024 P6SM -SHRA VCTS BKN050CB
FM210100 06005KT P6SM SCT200
FM210900 VRB03KT P6SM BKN060 BKN180
FM211100 VRB03KT P6SM -SHRA OVC060
RMK NXT FCST BY 201200Z

DESTINATION: KATL/ATL (HARTSFIELD - JACKSON ATLANTA I, UNITED STATE UTC -04:00)

KATL 200852Z 00000KT 7SM BKN004 BKN050 22/21 A3011 RMK A02 SLP188
T02220211 53000

KATL 200758Z 2008/2112 13003KT 4SM BR BKN004 BKN050
FM201500 21004KT P6SM VCSH SCT008 BKN015
FM201800 21005KT P6SM VCSH SCT020 BKN035
PROB30 2020/2102 VRB10G20KT 4SM TSRA BR BKN025CB

ALTERNATE: KMEM/MEM (MEMPHIS INTL, UNITED STATES)

UTC -05:00

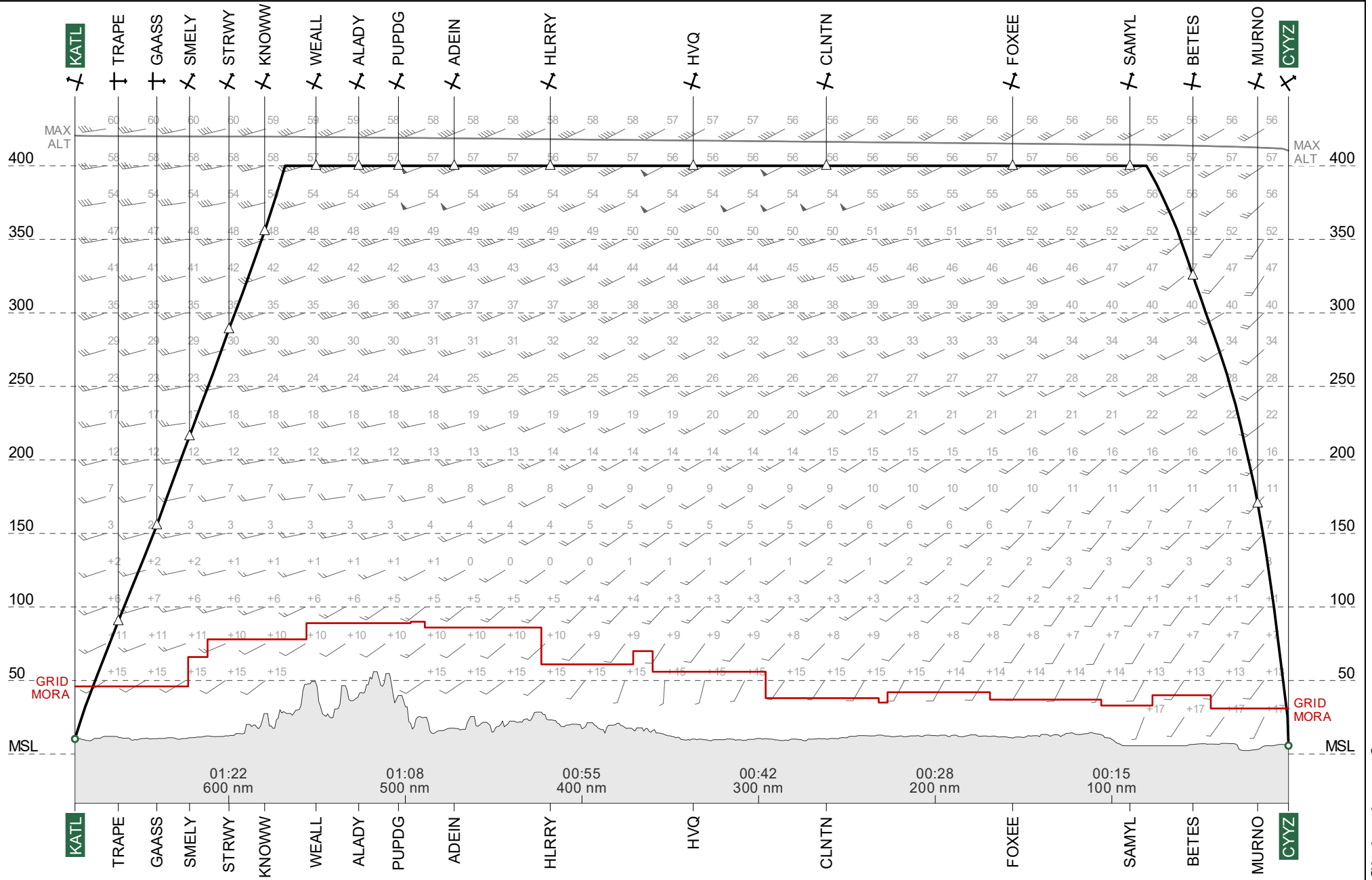
KMEM 200854Z 17007KT 10SM SCT041 BKN055 OVC095 26/19 A3000 RMK A02 SLP152
T02560194 53002 \$

KMEM 200859Z 2009/2112 17007KT P6SM SCT040 BKN050 OVC090
FM201500 21006KT P6SM BKN040 BKN090
FM201900 22007KT P6SM VCSH BKN045 BKN080
FM210000 20004KT P6SM SCT050 BKN150

TR909D #1

KATL ← — CYYZ

ETD 20 Aug 12:35z
FOHGH B77W

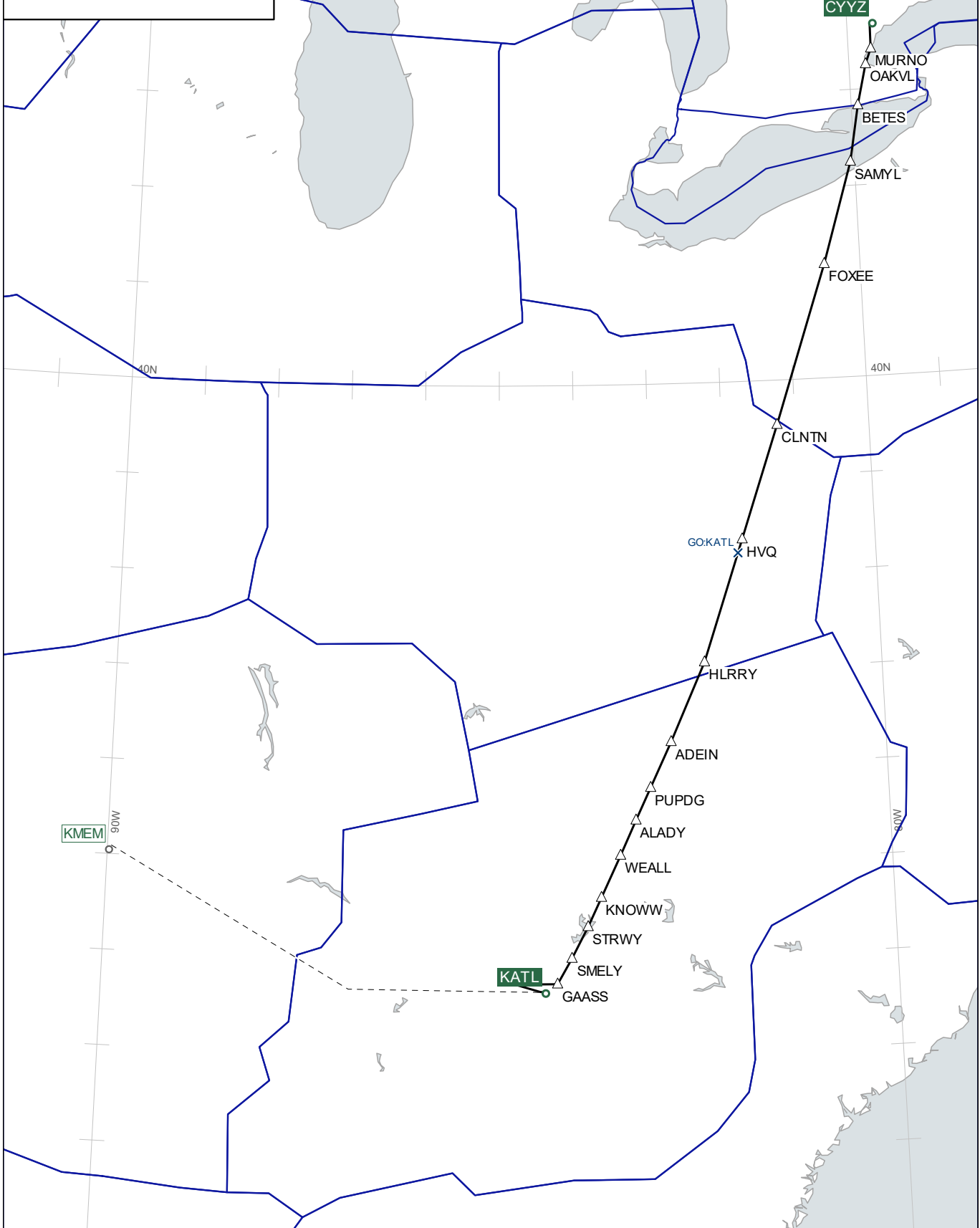


Route Chart

TR909D #1
CYYZ-KATL

20 Aug 2022
FOHGH B77W

Lambert Conical Projection
Standard Parallels: 37N and 40N



Wind Chart

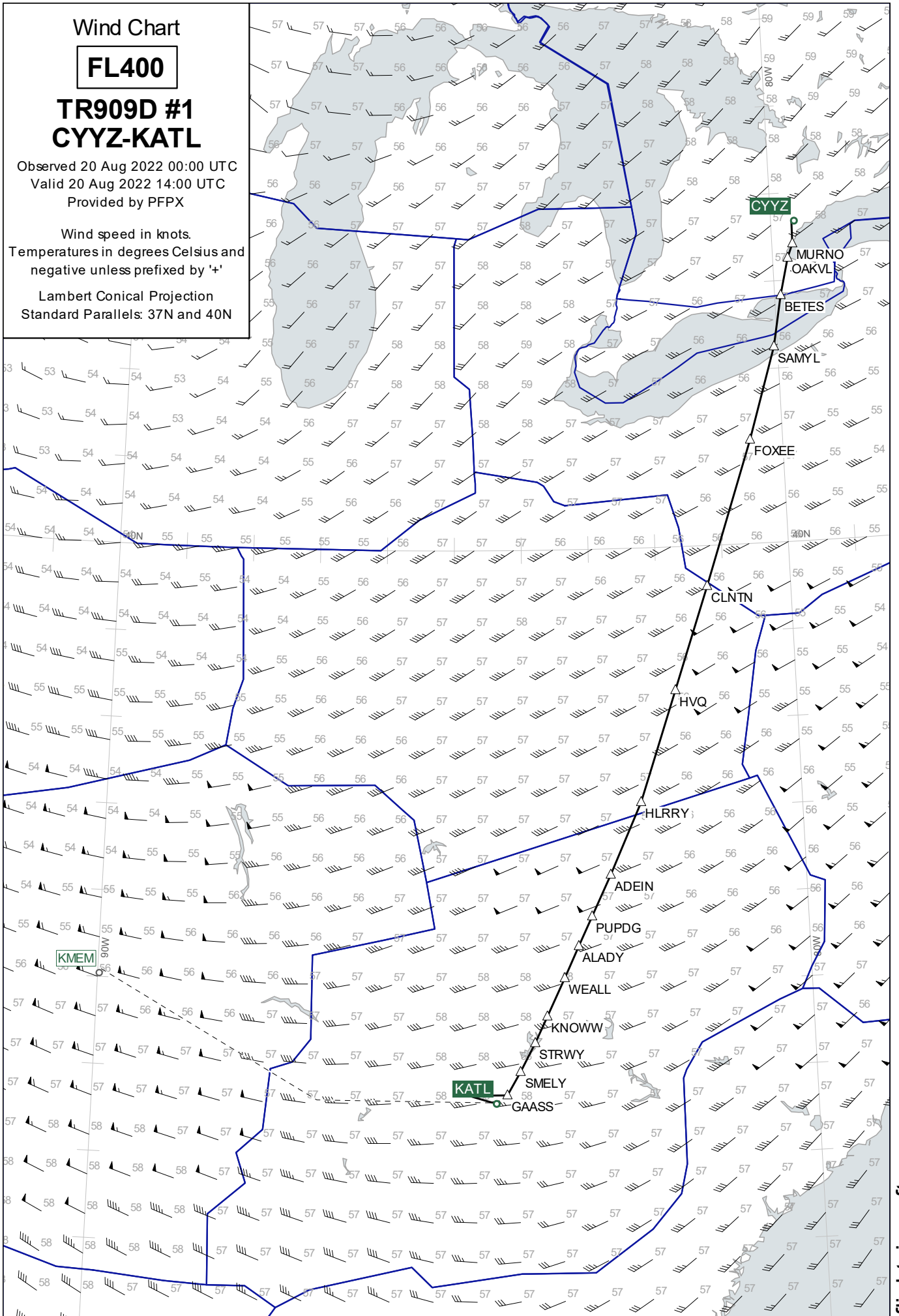
FL400

TR909D #1 CYYZ-KATL

Observed 20 Aug 2022 00:00 UTC
Valid 20 Aug 2022 14:00 UTC
Provided by PFPX

Wind speed in knots.
Temperatures in degrees Celsius and
negative unless prefixed by '+'

Lambert Conical Projection
Standard Parallels: 37N and 40N



Wind Chart

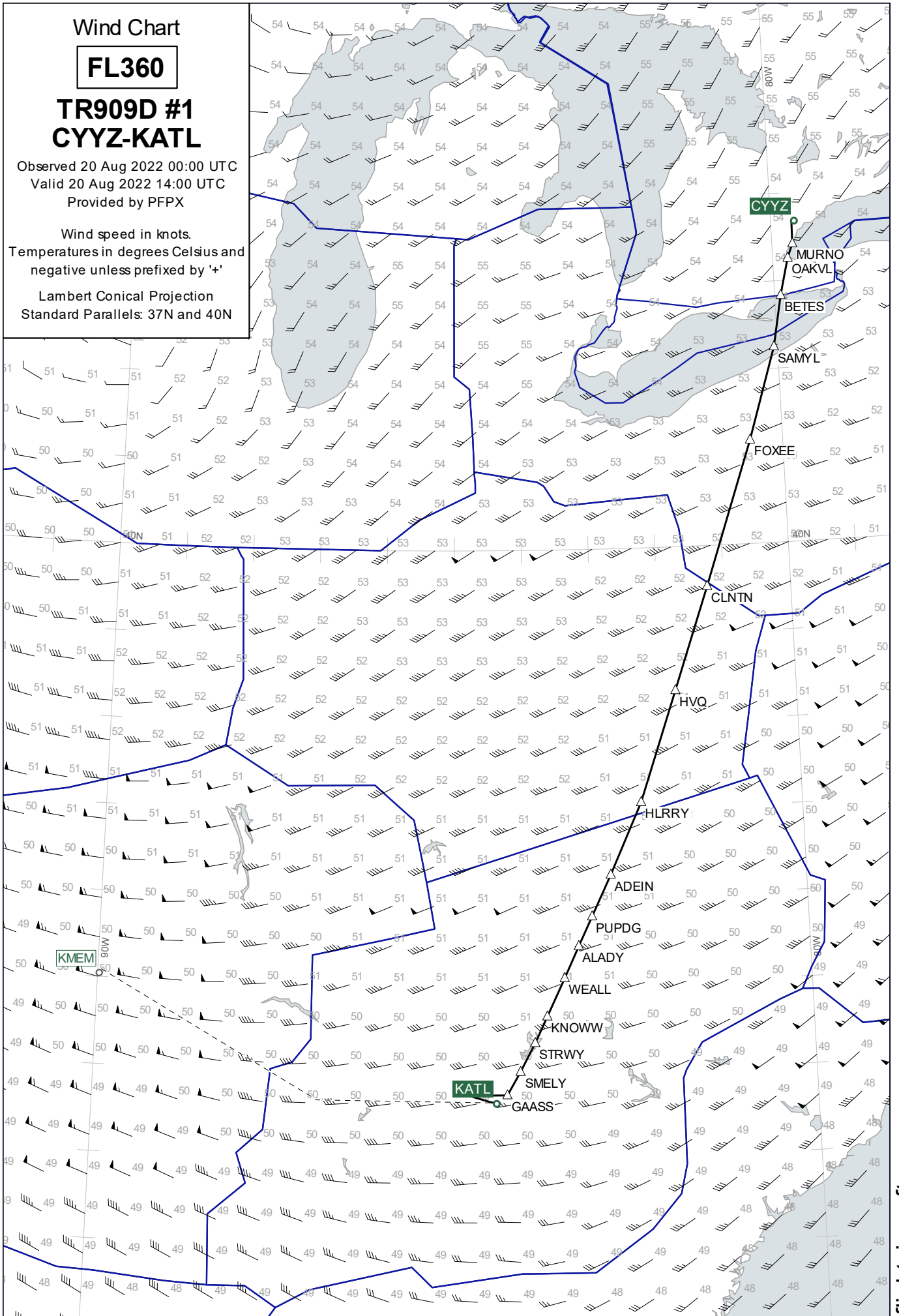
FL360

**TR909D #1
CYYZ-KATL**

Observed 20 Aug 2022 00:00 UTC
Valid 20 Aug 2022 14:00 UTC
Provided by PFPX

Wind speed in knots.
Temperatures in degrees Celsius and
negative unless prefixed by '+'

Lambert Conical Projection
Standard Parallels: 37N and 40N



Wind Chart

FL440

**TR909D #1
CYYZ-KATL**

Observed 20 Aug 2022 00:00 UTC
Valid 20 Aug 2022 14:00 UTC
Provided by PFPX

Wind speed in knots.
Temperatures in degrees Celsius and
negative unless prefixed by '+'

Lambert Conical Projection
Standard Parallels: 37N and 40N

