



Tradewind VA



Flight Briefing Package

TCC906D KATL-CYYZ

10-Jul-2021 #1

RELEASE #1

HARTSFIELD - JACKSON ATLANTA I
(UNITED STATES)

-

LESTER B PEARSON INTL
(CANADA)

PREPARED BY CHRISTIAN BREUER (TCA2984)

CHRISTIAN@TCA-CHARTER.DE

10 JUL 1217 UTC

TCC906D KATL-CYYZ (10-Jul-2021) #1

TRADEWIND PACIFIC FLIGHTPLAN - IFR TCC906D FOHGG KATL-CYYZ

 ALL WEIGHTS IN KILOGRAMS (KG) STD 10JUL/1400Z

OPF 1 - PREPARED 10JUL/1217Z BY CHRISTIAN BREUER (TCA2984) CHRISTIAN@TCA-CHARTER.DE

TR906D/TCC906D FOHGG/B777-2LR GE SEL/EGAE ROUTE: KATLCYYZ01

DEP: KATL/ATL 26L ELEV 1026 FT COST INDEX: 250 TTL G/C DIST: 642 NM
 ARR: CYYZ/YYZ 06R ELEV 569 FT INIT ALT: FL410 TTL F/P DIST: 710 NM
 FUEL BIAS: 100.0% TTL AIR DIST: 724 NM
 AVG WIND CMP: HD009 KT

ALT: KBUF/BUF 32 ELEV 727 FT 71 NM

CONFIG	DOW	PAX	CARGO	TOTAL	ULOAD LIM		ZFW	TOW	LDW
STANDARD	156737	0	0	0	52369 ZFW	MAX	209106	238049	223167
						PLN	156737	174759	164950
						ACT

 ** TAKE-OFF DATA KATL 26L **

COND: 174759 KG // RWY DRY // +23•C Q1020 270/07 // LMT: OBS(A)
 CONFIG: FLAPS 5 // D-T02 +63C // A/I OFF/AUTO // A/C ON
 SPEEDS: V1=116 VR=132 V2=133
 ENG OUT: AT 15 DME 'ATL' 116.9 RT TO 'PDK' 116.6 (180 INBD,LT)

	FUEL	CORR	ENDUR	
TRIP	9809	01:38	
CONT 5%	490	00:06	
ALTN KBUF	1784	00:18	
FINAL RESV	2539	00:30	
HOLD	1694	00:20	
ADD FUEL	435	00:05	
MIN T/O	16751	02:57
EXTRA	1271	00:15	CAPTAINS SIGNATURE (....)
TAXI	390	00:15	
RELEASE	18412	03:27	I ACCEPT THIS OPF AND I AM FAMILIAR
ARR FUEL	7953	01:24	WITH THE PLANNED ROUTE AND AERODROMES

FUEL TANK CAP 145026 KG / MAX EXTRA FUEL 59488 KG LIM BY LDW
 TRIP CORR FOR 5000 KG TOW INCR: +162 KG / 5000 KG TOW DECR: -156 KG
 2000 FT LOWER: +290 KG / EET 01:39 CLB: 250/310/84 DES: 84/320/250

KATL	STD 14:00Z/10:00L	ETD 14:00Z	ACT OFBL	EST T/O 14:15Z	ACT T/O
CYYZ	STA 16:20Z/12:20L	ETA 16:03Z	ACT ONBL	EST LDG 15:53Z	ACT LDG
	SKD 02:20	PLN 02:03	TTL BLCK	EST FLT 01:38	TTL FLT

ATC ROUTE: N0487F410 PADGT2 SMTTH Q67 HNN DCT EWC DCT OXMAN LINNG3

ALTERNATE PLANNING

ALTN/RWY	DIST	ALT/FL	MSA	COMP	TIME	FUEL	DIFF	ROUTE
KBUF/32	71	9000	050	TL002	00:18	1784	-	BULGE

TCC906D KATL-CYYZ (10-Jul-2021) #1

MOST CRITICAL MORA 8900 FT AT CEMEX

AWY -FIR	WAYPOINT NAME	MT	ALT	MSA ISA	FREQ WND/SPD	TAS GS	LEG REM	FUEL REM / USED POSITION	LEG ETO / ATO	ACC
	KATL/26L HARTSFIELD - JACKSON		1026	046				18.0 / 0.4 N3338.8 W08424.3/.....	
PADGT2	MPASS	293	*CLB	046	P12 273/010		9 700	16.8 / 1.6 N3341.6 W08434.9	03 00.03/.....	
PADGT2	ZELAN	006	*CLB	046	P12 277/013		7 693	16.5 / 2.0 N3348.7 W08434.9	01 00.04/.....	
PADGT2	PADGT	022	*CLB	066	P12 285/015		31 663	15.4 / 3.0 N3417.8 W08424.1	04 00.08/.....	
PADGT2	COLVN	017	*CLB	066	P01 357/012		29 634	14.7 / 3.7 N3446.3 W08417.2	04 00.12/.....	
PADGT2	*TOC	017	FL410	066	M02 353/013	488 476	7 627	14.5 / 3.9 N3452.8 W08415.6	00 00.12/.....	
PADGT2	SMTTH	017	FL410	078	M02 323/022	487 473	63 564	13.8 / 4.6 N3554.7 W08400.3	08 00.20/.....	
Q67 -KZID	*BDRY	036	FL410	089	M02 319/033	487 477	51 513	13.3 / 5.2 N3638.9 W08328.6	07 00.27/.....	
Q67	CEMEX	037	FL410	063	M02 316/034	488 477	8 505	13.2 / 5.2 N3645.8 W08323.6	01 00.28/.....	
Q67	IBATE	037	FL410	063	M02 314/037	488 477	16 489	13.0 / 5.4 N3659.2 W08313.7	02 00.30/.....	
Q67	TONIO	037	FL410	063	M01 313/042	488 478	19 470	12.8 / 5.6 N3715.3 W08301.8	02 00.32/.....	
	KPIT	034	FL410	061	M02 294/032		3 467	12.7 / 5.7 N3718.0 W08300.0	01 00.33/.....	
Q67	TAFTT	034	FL410	061	M01 312/046	489 475	17 451	12.6 / 5.8 N3732.6 W08250.4	02 00.35/.....	
Q67	JONEN	035	FL410	061	M01 310/051	489 475	30 421	12.2 / 6.2 N3759.2 W08232.8	03 00.38/.....	
Q67	HNN HENDERSON	035	FL410	061	M01 308/054	115.90 477	489 368	11.6 / 6.8 N3845.3 W08201.6	07 00.45/.....	
DCT -KZOB	*BDRY	041	FL410	056	P00 304/057	490 484	62 307	11.0 / 7.4 N3936.6 W08117.6	08 00.53/.....	
DCT	EWC ELLWOOD CITY	042	FL410	052	P01 301/055	115.80 491	491 218	10.0 / 8.4 N4049.5 W08012.7	11 01.04/.....	

TCC906D KATL-CYYZ (10-Jul-2021) #1

	CYYZ	035	FL410	042		4	10.0 /	8.4	00	01.04
				P01	304/057	214	N4053.3	W08010.3/.....	
DCT	OXMAN	035	FL410	046	493	82	9.1 /	9.3	10	01.14
				P03	298/045	489	N4206.6	W07922.0/.....	
LINNG3	*TOD	013	FL410	040	494	15	8.9 /	9.5	02	01.16
				P03	298/043	474	N4221.5	W07920.8/.....	
LINNG3	TMILS	014	*DES	040		16	8.9 /	9.5	02	01.18
				P05	301/036	101	N4237.6	W07919.5/.....	
LINNG3	MYPAL	014	*DES	040		12	8.9 /	9.5	02	01.20
-CZYZ				P03	315/018	89	N4250.0	W07918.5/.....	
LINNG3	*BDRY	006	*DES	040		5	8.9 /	9.5	00	01.20
				P04	310/016	84	N4254.7	W07919.0/.....	
LINNG3	LINNG	006	*DES	040		24	8.8 /	9.6	04	01.24
				P09	281/014	60	N4318.2	W07921.3/.....	
LINNG3	SEDAB	353	*DES	031		4	8.8 /	9.6	00	01.24
				P09	285/012	56	N4322.0	W07922.9/.....	
LINNG3	DEGRO	353	*DES	031		10	8.7 /	9.7	02	01.26
				P08	297/008	46	N4331.5	W07927.0/.....	
LINNG3	SEGOD	327	*DES	031		2	8.7 /	9.7	00	01.26
				P08	301/007	44	N4333.3	W07929.4/.....	
LINNG3	VERKO	327	*DES	031		3	8.7 /	9.7	01	01.27
				P08	308/006	40	N4335.8	W07932.6/.....	
LINNG3	DARPU	237	*DES	031		11	8.6 /	9.8	02	01.29
				P07	349/003	30	N4328.5	W07943.3/.....	
LINNG3	DANIP	237	*DES	031		3	8.6 /	9.8	01	01.30
				P06	358/002	27	N4326.4	W07946.3/.....	
LINNG3	MASAR	236	*DES	031		3	8.6 /	9.8	00	01.30
				P06	011/002	24	N4324.3	W07949.3/.....	
LINNG3	LERAN	236	*DES	031		3	8.6 /	9.8	01	01.31
				P05	028/002	21	N4322.3	W07952.3/.....	
LINNG3	CYYZ/06R	042	569	031		21	8.2 /	10.2	07	01.38
	LESTER B PEARSON INT						N4339.5	W07937.3/.....	

TCC906D KATL-CYYZ (10-Jul-2021) #1

WIND INFORMATION - OBS 10/JUL 06:00

(CLIMB) CEMEX TAFTT HNN
FL390 001/009 -55 FL450 299/018 -63 FL450 290/028 -62 FL450 286/034 -60
FL310 288/016 -35 FL430 309/025 -61 FL430 302/036 -60 FL430 298/042 -59
FL230 278/016 -17 FL410 317/034 -58 FL410 312/047 -58 FL410 308/054 -57
15000 272/014 -3 FL390 321/045 -55 FL390 319/060 -55 FL390 315/069 -55
7000 280/009 +13 FL370 314/042 -51 FL370 312/057 -51 FL370 310/066 -51

EWC (DESCENT)
FL450 282/034 -57 FL390 302/045 -51
FL430 293/043 -56 FL310 316/023 -44
FL410 301/056 -55 FL230 297/013 -24
FL390 307/070 -54 15000 295/011 -6
FL370 306/068 -51 7000 021/004 +7

END FLIGHTPLAN 00670 TCC906D FOHGG KATL-CYYZ 10JUL2021

TCC906D KATL-CYYZ (10-Jul-2021) #1

[ATC FLIGHTPLAN]

(FPL-TCC906D-IS
-B77L/H-SDE1FGHIJ1RWXYZ/LB1
-KATL1400
-N0487F410 PADGT2 SMTTH Q67 HNN DCT EWC DCT OXMAN LINNG3
-CYYZ0138 KBUF
-PBN/A1B1C1D1L101S1 NAV/RNVD1E2A1 DOF/210710 REG/FOHGG
EET/KZID0027 KZOB0053 CZYZ0120
SEL/EGAE CODE/3B755A RVR/75 OPR/TRADEWIND PACIFIC
ORGN/NTAATPCP PER/D
RMK/TCAS
-E/0312)

TCC906D KATL-CYYZ (10-Jul-2021) #1

[PLANNING WEATHER]

ORIGIN: KATL/ATL (HARTSFIELD - JACKSON ATLANTA I, UNITED STATES) UTC -04:00

KATL 101152Z 27007KT 10SM FEW008 SCT020 SCT040 23/21 A3011 RMK A02 SLP188
70022 T02280206 10233 20217 53007
KATL 101120Z 1012/1118 27007KT P6SM SCT025
TEMPO 1012/1014 SCT010 BKN025
FM101500 29008KT P6SM SCT025 SCT040
FM101700 29008KT P6SM VCSH BKN035
FM110000 26005KT P6SM SCT040
FM110200 24004KT P6SM SCT250
FM111500 24006KT P6SM FEW025 SCT100

DESTINATION: CYYZ/YYZ (LESTER B PEARSON INTL, CANADA) UTC -04:00

CYYZ 101200Z 36006KT 15SM FEW075 17/13 A3006 RMK AC1 AC TR SLP181 DENSITY
ALT 800FT
CYYZ 101138Z 1012/1118 36005KT P6SM FEW070
FM101500 06007KT P6SM SCT040
BECMG 1015/1017 15010KT
FM102000 15010KT P6SM FEW040
FM110200 36006KT P6SM SKC
FM111400 08010KT P6SM BKN240
FM111700 08012KT P6SM SCT120 BKN200
RMK NXT FCST BY 101500Z

ALTERNATE: KBUF/BUF (BUFFALO NIAGARA INTL, UNITED STATES) UTC -04:00

KBUF 101154Z 03005KT 10SM FEW009 SCT017 BKN033 18/16 A3006 RMK A02 SLP178
60000 70004 T01780161 10178 20167 51004 \$
KBUF 101120Z 1012/1112 34004KT P6SM SCT007 BKN015
TEMPO 1012/1013 BKN007
FM101500 02004KT P6SM SCT025 BKN040
FM102000 34006KT P6SM SCT070
FM110000 VRB04KT P6SM SCT250
FM110600 13004KT P6SM BKN250

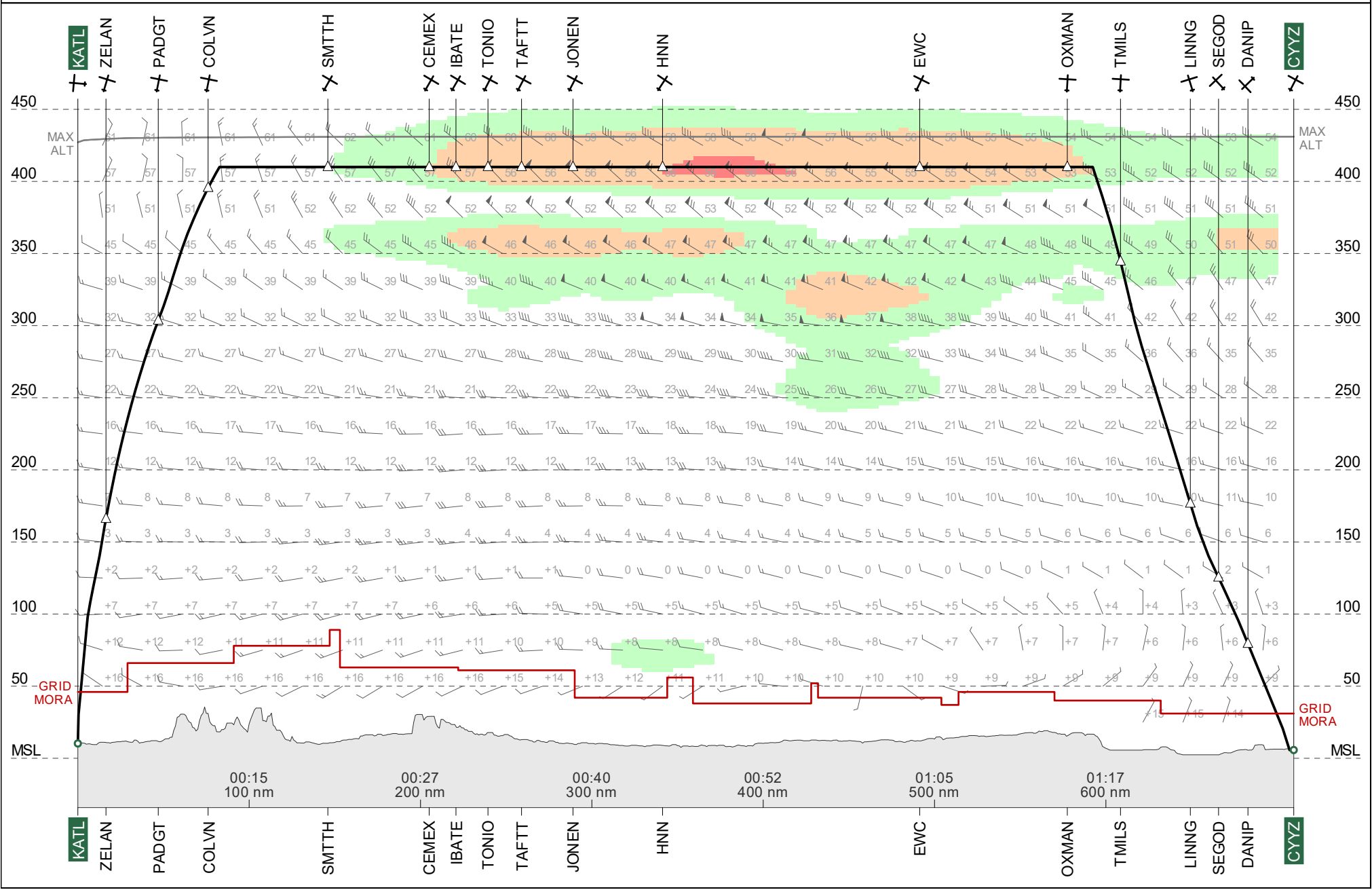
ADEQUATE: KPIT/PIT (PITTSBURGH INTL, UNITED STATES) UTC -04:00

KPIT 101151Z 00000KT 10SM FEW100 SCT250 16/13 A3010 RMK A02 SLP196 70002
T01560133 10156 20122 53016
KPIT 101124Z 1012/1118 VRB04KT P6SM SCT250
FM110600 00000KT P6SM BKN150

TR906D #1

KATL → CYYZ

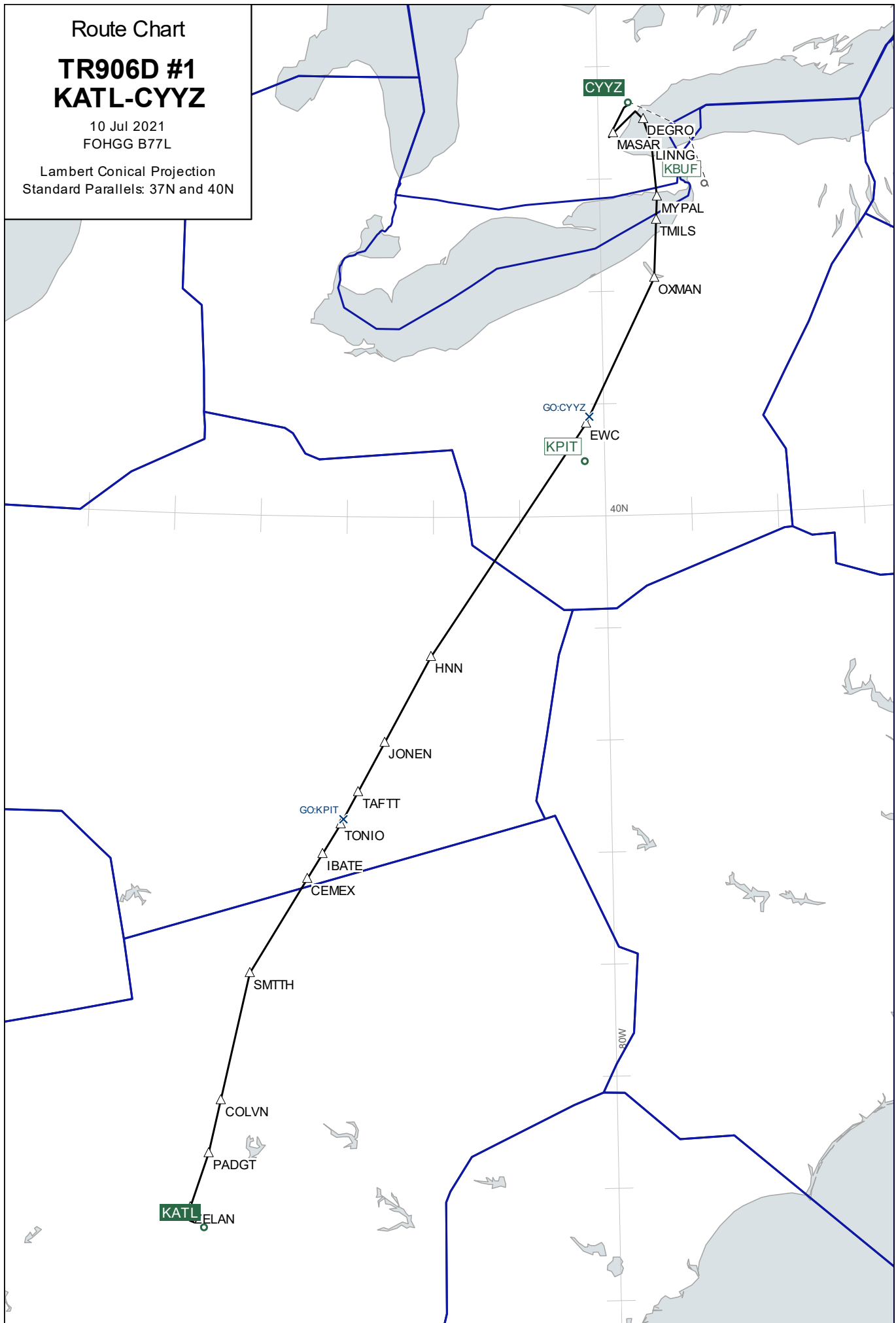
ETD 10 Jul 14:00z
FOHGG B77L



Route Chart
TR906D #1
KATL-CYYZ

10 Jul 2021
FOHGG B77L

Lambert Conical Projection
Standard Parallels: 37N and 40N



Wind Chart

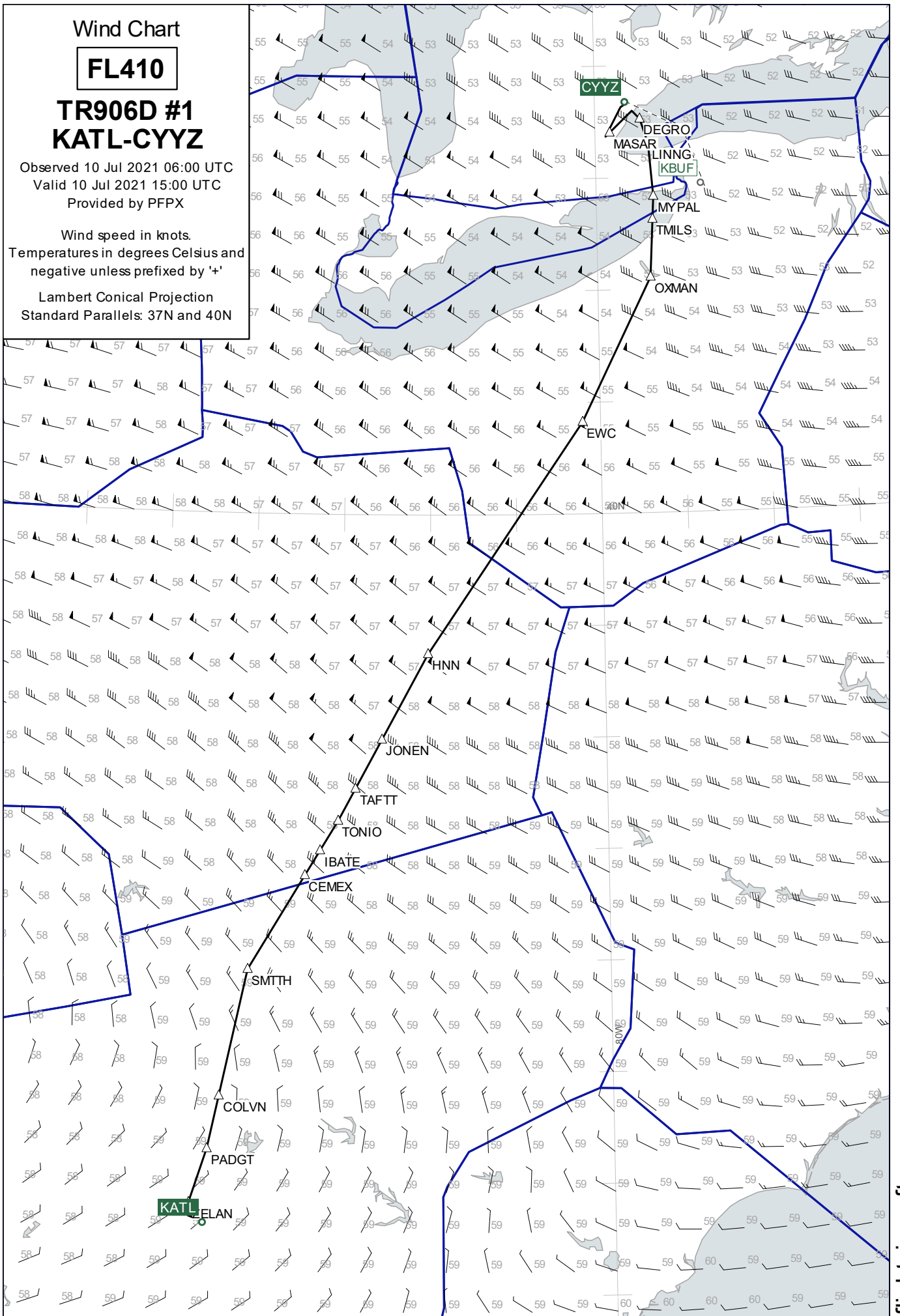
FL410

**TR906D #1
KATL-CYYZ**

Observed 10 Jul 2021 06:00 UTC
Valid 10 Jul 2021 15:00 UTC
Provided by PFPX

Wind speed in knots.
Temperatures in degrees Celsius and
negative unless prefixed by '+'

Lambert Conical Projection
Standard Parallels: 37N and 40N



Wind Chart

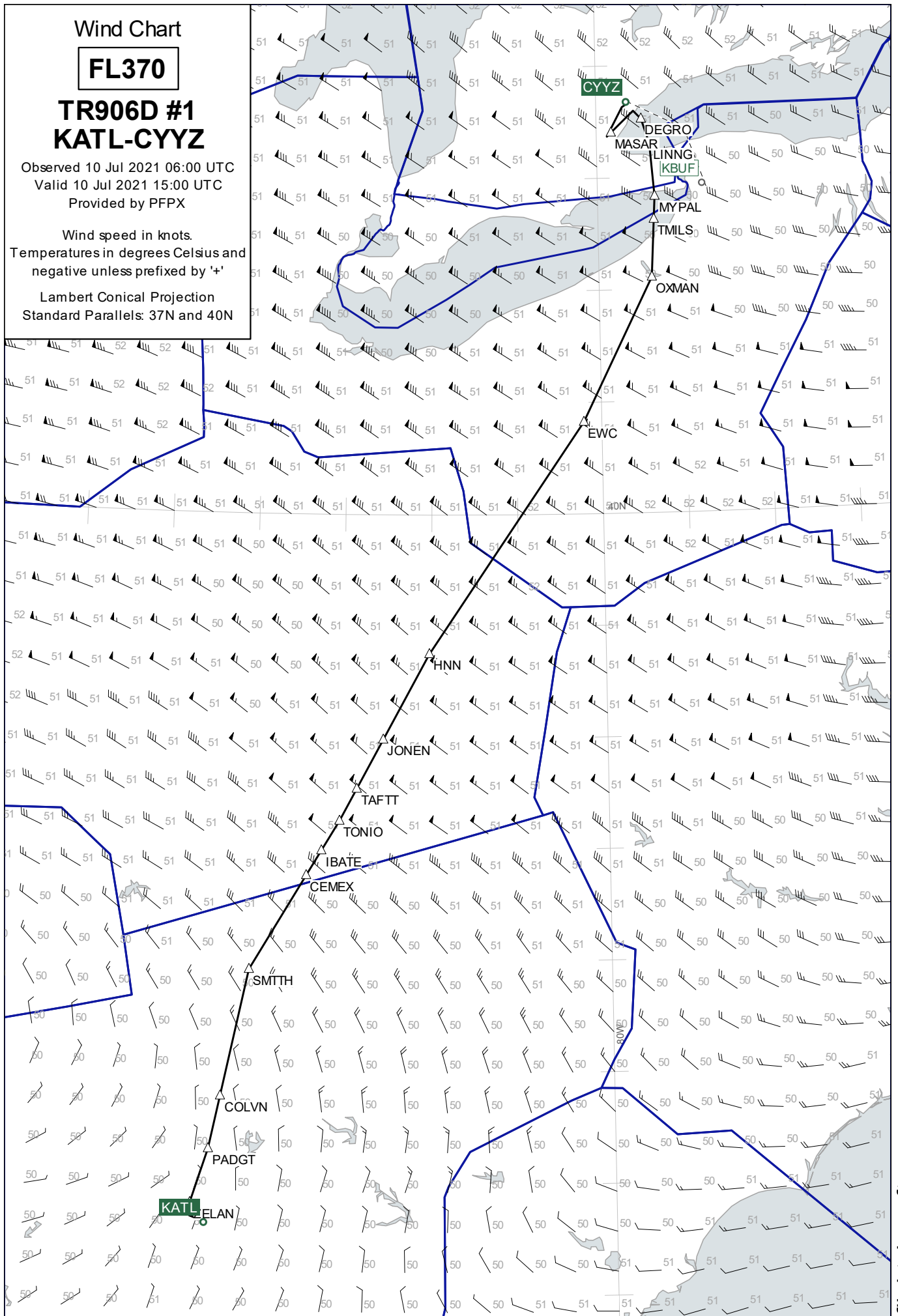
FL370

**TR906D #1
KATL-CYYZ**

Observed 10 Jul 2021 06:00 UTC
Valid 10 Jul 2021 15:00 UTC
Provided by PFPX

Wind speed in knots.
Temperatures in degrees Celsius and
negative unless prefixed by '+'

Lambert Conical Projection
Standard Parallels: 37N and 40N



Wind Chart

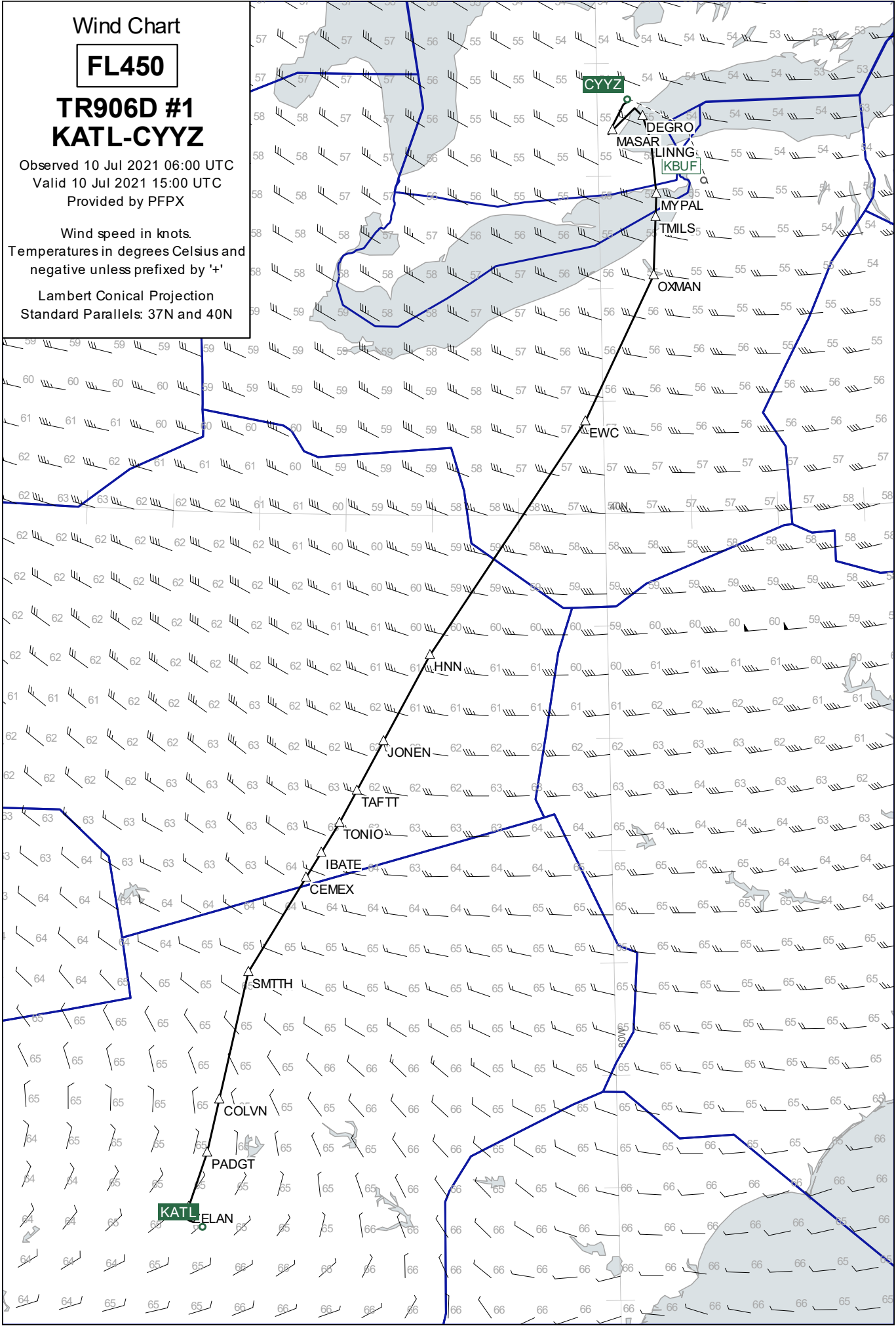
FL450

**TR906D #1
KATL-CYYZ**

Observed 10 Jul 2021 06:00 UTC
Valid 10 Jul 2021 15:00 UTC
Provided by PFPX

Wind speed in knots.
Temperatures in degrees Celsius and
negative unless prefixed by '+'

Lambert Conical Projection
Standard Parallels: 37N and 40N



Destination Area

15000

TR906D #1
KATL-CYYZ

Observed 10 Jul 2021 06:00 UTC
Valid 10 Jul 2021 16:00 UTC
Provided by PFPX

Wind speed in knots.

Temperatures in degrees Celsius and
negative unless prefixed by '+'

Lambert Conical Projection
Standard Parallels: 41N and 45N

