



Tradewind VA



Flight Briefing Package

TCC906C KATL-CYYZ

10-Jul-2021 #1

RELEASE #1

HARTSFIELD - JACKSON ATLANTA I
(UNITED STATES)

-

LESTER B PEARSON INTL
(CANADA)

PREPARED BY CHRISTIAN BREUER (TCA2984)

CHRISTIAN@TCA-CHARTER.DE

10 JUL 1218 UTC

TCC906C KATL-CYYZ (10-Jul-2021) #1

TRADEWIND CARIBBEAN FLIGHTPLAN - IFR TCC906C PJTGE KATL-CYYZ

 ALL WEIGHTS IN KILOGRAMS (KG) STD 10JUL/1355Z

OPF 1 - PREPARED 10JUL/1218Z BY CHRISTIAN BREUER (TCA2984) CHRISTIAN@TCA-CHARTER.DE

TR906C/TCC906C PJTGE/B777-2LR GE SEL/EGAP ROUTE: KATLCYYZ01

DEP: KATL/ATL 26L ELEV 1026 FT COST INDEX: 250 TTL G/C DIST: 642 NM
 ARR: CYYZ/YYZ 06R ELEV 569 FT INIT ALT: FL410 TTL F/P DIST: 710 NM
 FUEL BIAS: 102.5% TTL AIR DIST: 724 NM
 AVG WIND CMP: HD009 KT

ALT: KBUF/BUF 32 ELEV 727 FT 71 NM

CONFIG	DOW	PAX	CARGO	TOTAL	ULOAD LIM		ZFW	TOW	LDW
STANDARD	156746	0	0	0	52360 ZFW	MAX	209106	238049	223167
						PLN	156746	175088	165126
						ACT

 ** TAKE-OFF DATA KATL 26L **

COND: 175088 KG // RWY DRY // +23•C Q1020 270/07 // LMT: OBS(A)
 CONFIG: FLAPS 5 // D-T02 +63C // A/I OFF/AUTO // A/C ON
 SPEEDS: V1=116 VR=133 V2=133
 ENG OUT: AT 15 DME 'ATL' 116.9 RT TO 'PDK' 116.6 (180 INBD,LT)

	FUEL	CORR	ENDUR	
TRIP	9962	01:38	
CONT 5%	498	00:06	
ALTN KBUF	1800	00:18	
FINAL RESV	2600	00:30	
HOLD	1735	00:20	
ADD FUEL	446	00:05	
MIN T/O	17041	02:57
EXTRA	1301	00:15	CAPTAINS SIGNATURE (....)
TAXI	1005	00:15	
RELEASE	19347	03:27	I ACCEPT THIS OPF AND I AM FAMILIAR
ARR FUEL	7710	01:24	WITH THE PLANNED ROUTE AND AERODROMES

FUEL TANK CAP 162613 KG / MAX EXTRA FUEL 59342 KG LIM BY LDW
 TRIP CORR FOR 5000 KG TOW INCR: +163 KG / 5000 KG TOW DECR: -157 KG
 2000 FT LOWER: +301 KG / EET 01:39 CLB: 250/310/84 DES: 84/320/250

KATL	STD 13:55Z/09:55L	ETD 13:55Z	ACT OFBL	EST T/O 14:10Z	ACT T/O
CYYZ	STA 16:15Z/12:15L	ETA 15:58Z	ACT ONBL	EST LDG 15:48Z	ACT LDG
	SKD 02:20	PLN 02:03	TTL BLCK	EST FLT 01:38	TTL FLT

ATC ROUTE: N0487F410 PADGT2 SMTTH Q67 HNN DCT EWC DCT OXMAN LINNG3

ALTERNATE PLANNING

ALTN/RWY	DIST	ALT/FL	MSA	COMP	TIME	FUEL	DIFF	ROUTE
KBUF/32	71	9000	050	TL002	00:18	1800	-	BULGE

TCC906C KATL-CYYZ (10-Jul-2021) #1

MOST CRITICAL MORA 8900 FT AT CEMEX

AWY -FIR	WAYPOINT NAME	MT	ALT	MSA ISA	FREQ WND/SPD	TAS GS	LEG REM	FUEL REM / USED POSITION	LEG ETO / ATO	ACC
	KATL/26L HARTSFIELD - JACKSON		1026	046				18.3 / 1.0 N3338.8 W08424.3/.....	
PADGT2	MPASS	293	*CLB	046	P12 272/010		9 700	17.2 / 2.2 N3341.6 W08434.9	03 00.03/.....	
PADGT2	ZELAN	006	*CLB	046	P12 277/013		7 693	16.8 / 2.6 N3348.7 W08434.9	01 00.04/.....	
PADGT2	PADGT	022	*CLB	066	P12 285/015		31 663	15.7 / 3.7 N3417.8 W08424.1	04 00.08/.....	
PADGT2	COLVN	017	*CLB	066	P01 356/013		29 634	15.0 / 4.4 N3446.3 W08417.2	04 00.12/.....	
PADGT2	*TOC	017	FL410	066	M02 353/013	488 475	7 627	14.8 / 4.5 N3453.0 W08415.6	00 00.12/.....	
PADGT2	SMTTH	017	FL410	078	M02 323/023	487 472	63 564	14.1 / 5.2 N3554.7 W08400.3	08 00.20/.....	
Q67 -KZID	*BDRY	036	FL410	089	M02 319/034	487 477	51 513	13.5 / 5.8 N3638.9 W08328.6	07 00.27/.....	
Q67	CEMEX	037	FL410	063	M02 317/034	488 477	8 505	13.4 / 5.9 N3645.8 W08323.6	01 00.28/.....	
Q67	IBATE	037	FL410	063	M02 315/038	488 477	16 489	13.3 / 6.1 N3659.2 W08313.7	02 00.30/.....	
Q67	TONIO	037	FL410	063	M01 314/043	488 477	19 470	13.0 / 6.3 N3715.3 W08301.8	02 00.32/.....	
	KPIT	034	FL410	061	M02 295/032		3 467	13.0 / 6.3 N3718.0 W08300.0	01 00.33/.....	
Q67	TAFTT	034	FL410	061	M01 312/047	489 474	17 451	12.8 / 6.5 N3732.6 W08250.4	02 00.35/.....	
Q67	JONEN	035	FL410	061	M01 310/051	489 475	30 421	12.5 / 6.9 N3759.2 W08232.8	03 00.38/.....	
Q67	HNN HENDERSON	035	FL410	061	M01 308/054	115.90 477	489 368	11.9 / 7.5 N3845.3 W08201.6	07 00.45/.....	
DCT -KZOB	*BDRY	041	FL410	056	P00 304/058	490 484	62 307	11.2 / 8.2 N3936.6 W08117.6	08 00.53/.....	
DCT	EWC ELLWOOD CITY	042	FL410	052	P01 301/055	115.80 491	491 218	10.2 / 9.1 N4049.5 W08012.7	11 01.04/.....	

TCC906C KATL-CYYZ (10-Jul-2021) #1

	CYYZ	035	FL410	042		4	10.2 / 9.2	00	01.04
				P01 304/057		214	N4053.3 W08010.3/.....	
DCT	OXMAN	035	FL410	046	493	82	9.3 / 10.1	10	01.14
				P03 297/045	489	132	N4206.6 W07922.0/.....	
LINNG3	*TOD	013	FL410	040	494	15	9.1 / 10.3	02	01.16
				P03 298/043	474	117	N4221.4 W07920.8/.....	
LINNG3	TMILS	014	*DES	040		16	9.1 / 10.3	02	01.18
				P05 300/036		101	N4237.6 W07919.5/.....	
LINNG3	MYPAL	014	*DES	040		12	9.0 / 10.3	02	01.20
-CZYZ				P03 314/018		89	N4250.0 W07918.5/.....	
LINNG3	*BDRY	006	*DES	040		5	9.0 / 10.3	00	01.20
				P04 310/016		84	N4254.7 W07919.0/.....	
LINNG3	LINNG	006	*DES	040		24	9.0 / 10.4	04	01.24
				P09 282/014		60	N4318.2 W07921.3/.....	
LINNG3	SEDAB	353	*DES	031		4	8.9 / 10.4	00	01.24
				P09 286/012		56	N4322.0 W07922.9/.....	
LINNG3	DEGRO	353	*DES	031		10	8.9 / 10.5	02	01.26
				P08 298/008		46	N4331.5 W07927.0/.....	
LINNG3	SEGOD	327	*DES	031		2	8.9 / 10.5	00	01.26
				P08 302/007		44	N4333.3 W07929.4/.....	
LINNG3	VERKO	327	*DES	031		3	8.9 / 10.5	01	01.27
				P08 309/006		40	N4335.8 W07932.6/.....	
LINNG3	DARPU	237	*DES	031		11	8.8 / 10.5	02	01.29
				P07 350/003		30	N4328.5 W07943.3/.....	
LINNG3	DANIP	237	*DES	031		3	8.8 / 10.6	01	01.30
				P06 359/002		27	N4326.4 W07946.3/.....	
LINNG3	MASAR	236	*DES	031		3	8.8 / 10.6	00	01.30
				P06 012/002		24	N4324.3 W07949.3/.....	
LINNG3	LERAN	236	*DES	031		3	8.7 / 10.6	01	01.31
				P05 029/002		21	N4322.3 W07952.3/.....	
LINNG3	CYYZ/06R	042	569	031		21	8.4 / 11.0	07	01.38
	LESTER B PEARSON INT						N4339.5 W07937.3/.....	

TCC906C KATL-CYYZ (10-Jul-2021) #1

WIND INFORMATION - OBS 10/JUL 06:00

(CLIMB)			CEMEX			TAFTT			HNN		
FL390	358/009	-55	FL450	300/018	-63	FL450	291/029	-62	FL450	286/034	-60
FL310	288/016	-35	FL430	310/025	-61	FL430	303/036	-60	FL430	298/042	-59
FL230	278/016	-17	FL410	317/035	-58	FL410	313/047	-58	FL410	308/054	-57
15000	272/014	-3	FL390	322/045	-55	FL390	320/060	-55	FL390	315/069	-55
7000	281/009	+12	FL370	314/043	-51	FL370	313/057	-51	FL370	310/066	-51

EWC			(DESCENT)		
FL450	283/034	-57	FL390	302/045	-51
FL430	293/043	-56	FL310	316/023	-44
FL410	301/055	-55	FL230	297/013	-24
FL390	307/070	-54	15000	296/011	-6
FL370	306/068	-51	7000	021/004	+7

END FLIGHTPLAN 00671 TCC906C PJTGE KATL-CYYZ 10JUL2021

TCC906C KATL-CYYZ (10-Jul-2021) #1

[ATC FLIGHTPLAN]

(FPL-TCC906C-IS
-B77L/H-SDE1FGHIJ1J5M1RWXY/LB2
-KATL1355
-N0487F410 PADGT2 SMTTH Q67 HNN DCT EWC DCT OXMAN LINNG3
-CYYZ0138 KBUF
-PBN/A1B1C1D1L101S2 NAV/RNVD1E2A1 DOF/210710 REG/PJTGE
EET/KZID0027 KZOB0053 CZYZ0120
SEL/EGAP CODE/484DC7 RVR/75 OPR/TRADEWIND CARIBBEAN
ORGN/TNCCTCAP PER/C
RMK/TCAS
-E/0312)

TCC906C KATL-CYYZ (10-Jul-2021) #1

[PLANNING WEATHER]

ORIGIN: KATL/ATL (HARTSFIELD - JACKSON ATLANTA I, UNITED STATES) UTC -04:00

KATL 101152Z 27007KT 10SM FEW008 SCT020 SCT040 23/21 A3011 RMK A02 SLP188
70022 T02280206 10233 20217 53007

KATL 101120Z 1012/1118 27007KT P6SM SCT025
TEMPO 1012/1014 SCT010 BKN025
FM101500 29008KT P6SM SCT025 SCT040
FM101700 29008KT P6SM VCSH BKN035
FM110000 26005KT P6SM SCT040
FM110200 24004KT P6SM SCT250
FM111500 24006KT P6SM FEW025 SCT100

DESTINATION: CYYZ/YYZ (LESTER B PEARSON INTL, CANADA) UTC -04:00

CYYZ 101200Z 36006KT 15SM FEW075 17/13 A3006 RMK AC1 AC TR SLP181 DENSITY
ALT 800FT

CYYZ 101138Z 1012/1118 36005KT P6SM FEW070
FM101500 06007KT P6SM SCT040
BECMG 1015/1017 15010KT
FM102000 15010KT P6SM FEW040
FM110200 36006KT P6SM SKC
FM111400 08010KT P6SM BKN240
FM111700 08012KT P6SM SCT120 BKN200
RMK NXT FCST BY 101500Z

ALTERNATE: KBUF/BUF (BUFFALO NIAGARA INTL, UNITED STATES) UTC -04:00

KBUF 101154Z 03005KT 10SM FEW009 SCT017 BKN033 18/16 A3006 RMK A02 SLP178
60000 70004 T01780161 10178 20167 51004 \$

KBUF 101120Z 1012/1112 34004KT P6SM SCT007 BKN015
TEMPO 1012/1013 BKN007
FM101500 02004KT P6SM SCT025 BKN040
FM102000 34006KT P6SM SCT070
FM110000 VRB04KT P6SM SCT250
FM110600 13004KT P6SM BKN250

ADEQUATE: KPIT/PIT (PITTSBURGH INTL, UNITED STATES) UTC -04:00

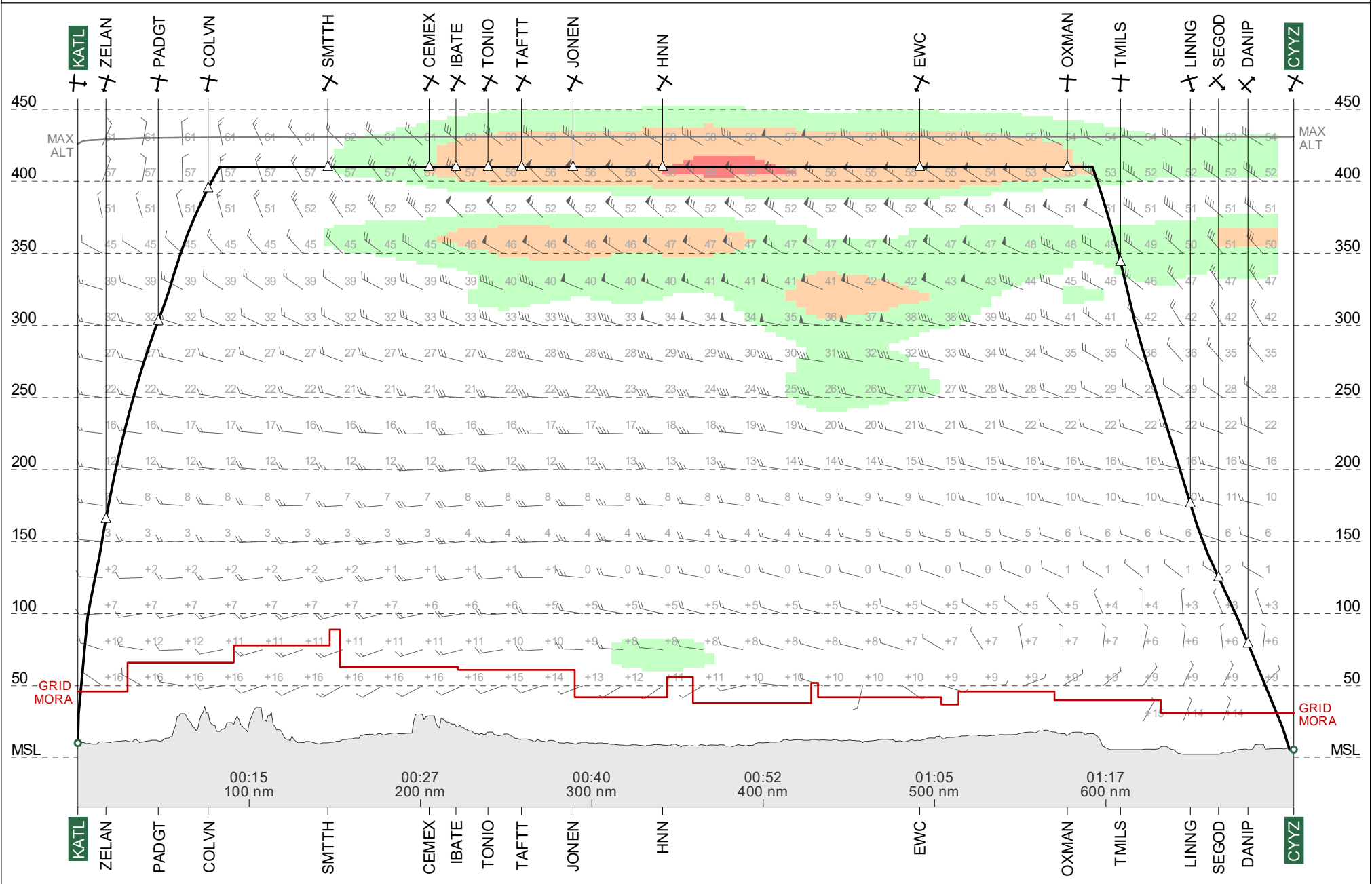
KPIT 101151Z 00000KT 10SM FEW100 SCT250 16/13 A3010 RMK A02 SLP196 70002
T01560133 10156 20122 53016

KPIT 101124Z 1012/1118 VRB04KT P6SM SCT250
FM110600 00000KT P6SM BKN150

TR906C #1

KATL → CYYZ

ETD 10 Jul 13:55z
PJTGE B77L

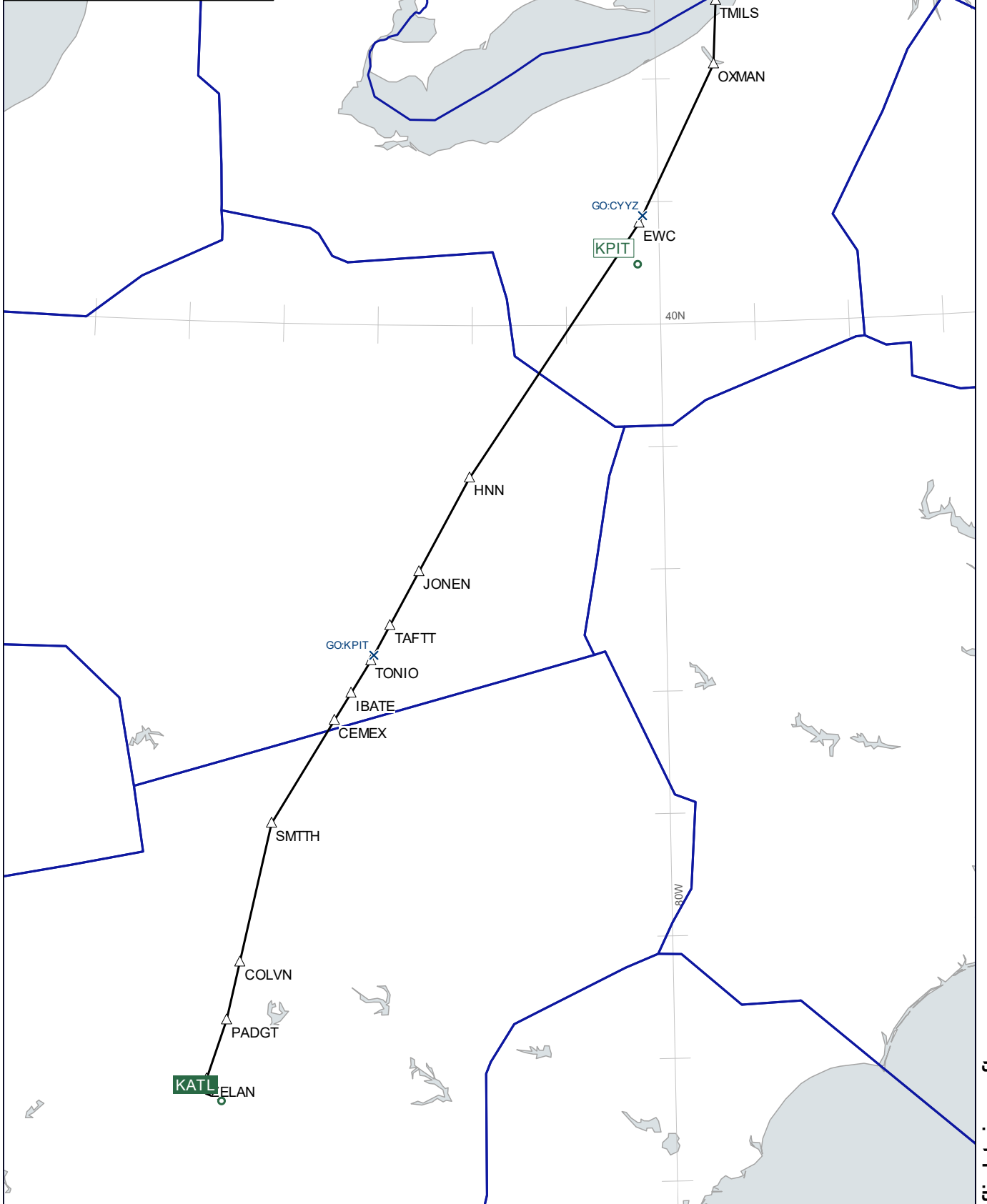


Route Chart

TR906C #1
KATL-CYYZ

10 Jul 2021
PJTGE B77L

Lambert Conical Projection
Standard Parallels: 37N and 40N



Wind Chart

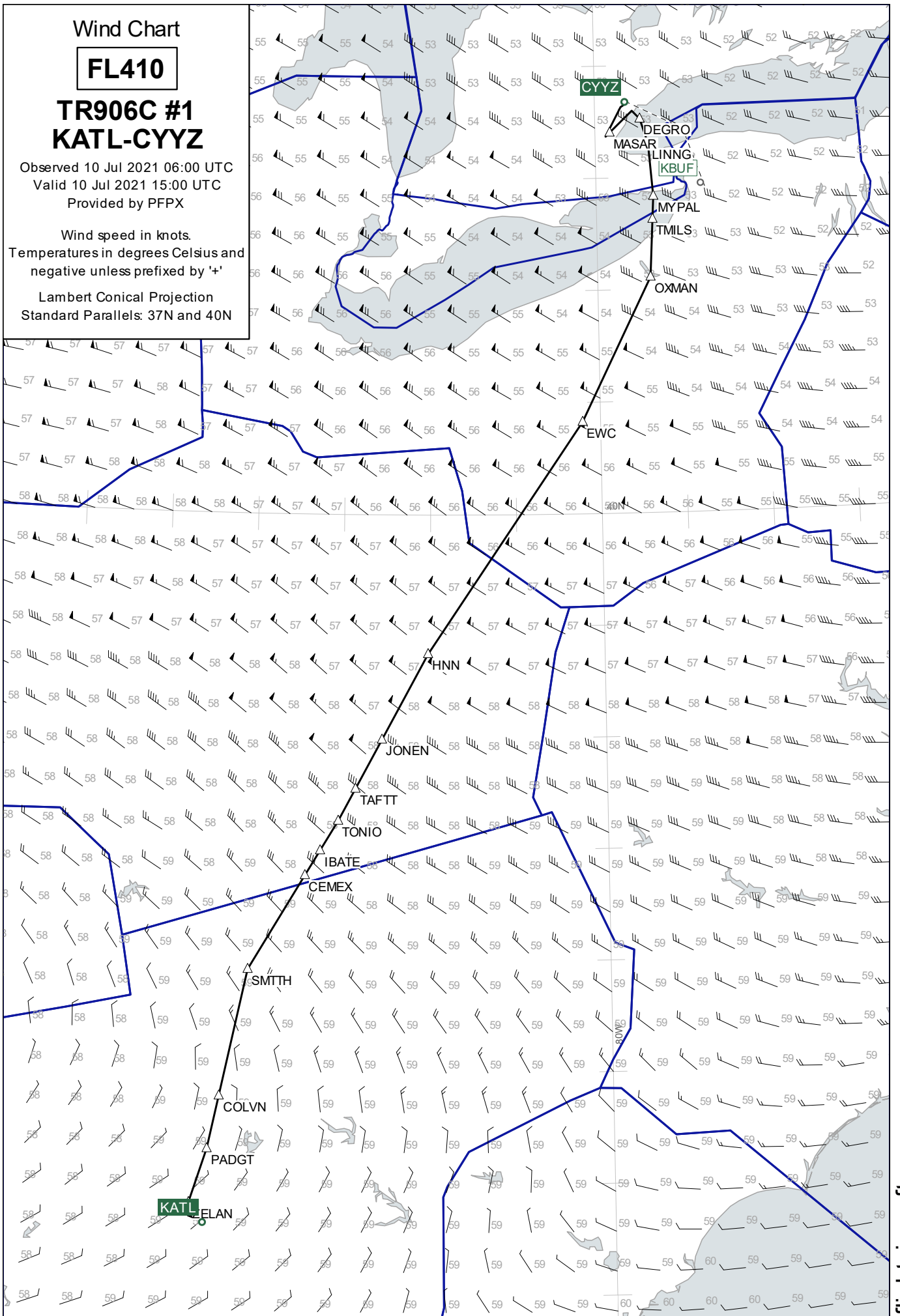
FL410

**TR906C #1
KATL-CYYZ**

Observed 10 Jul 2021 06:00 UTC
Valid 10 Jul 2021 15:00 UTC
Provided by PFPX

Wind speed in knots.
Temperatures in degrees Celsius and
negative unless prefixed by '+'

Lambert Conical Projection
Standard Parallels: 37N and 40N



Wind Chart

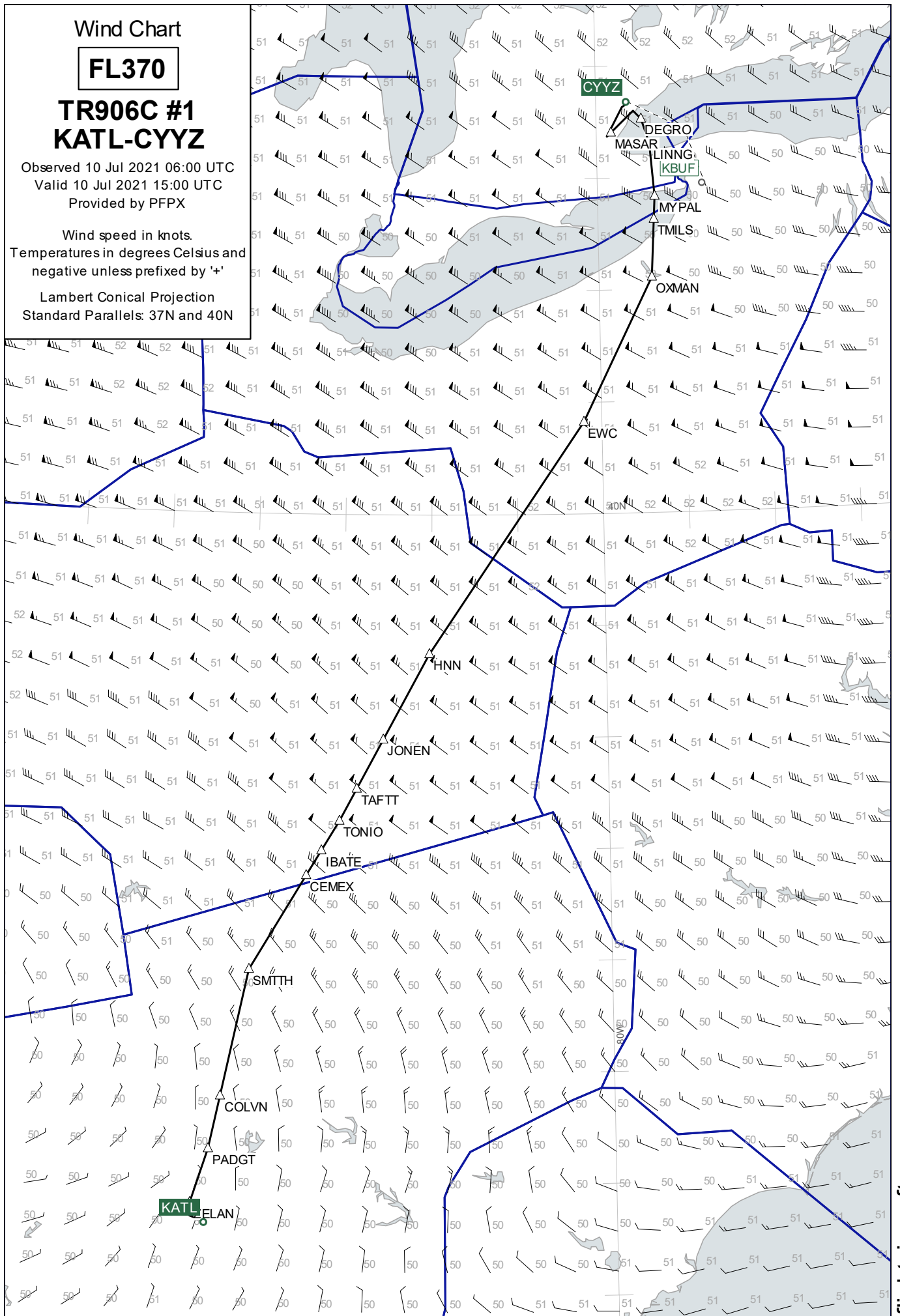
FL370

**TR906C #1
KATL-CYYZ**

Observed 10 Jul 2021 06:00 UTC
Valid 10 Jul 2021 15:00 UTC
Provided by PFPX

Wind speed in knots.
Temperatures in degrees Celsius and
negative unless prefixed by '+'

Lambert Conical Projection
Standard Parallels: 37N and 40N



Wind Chart

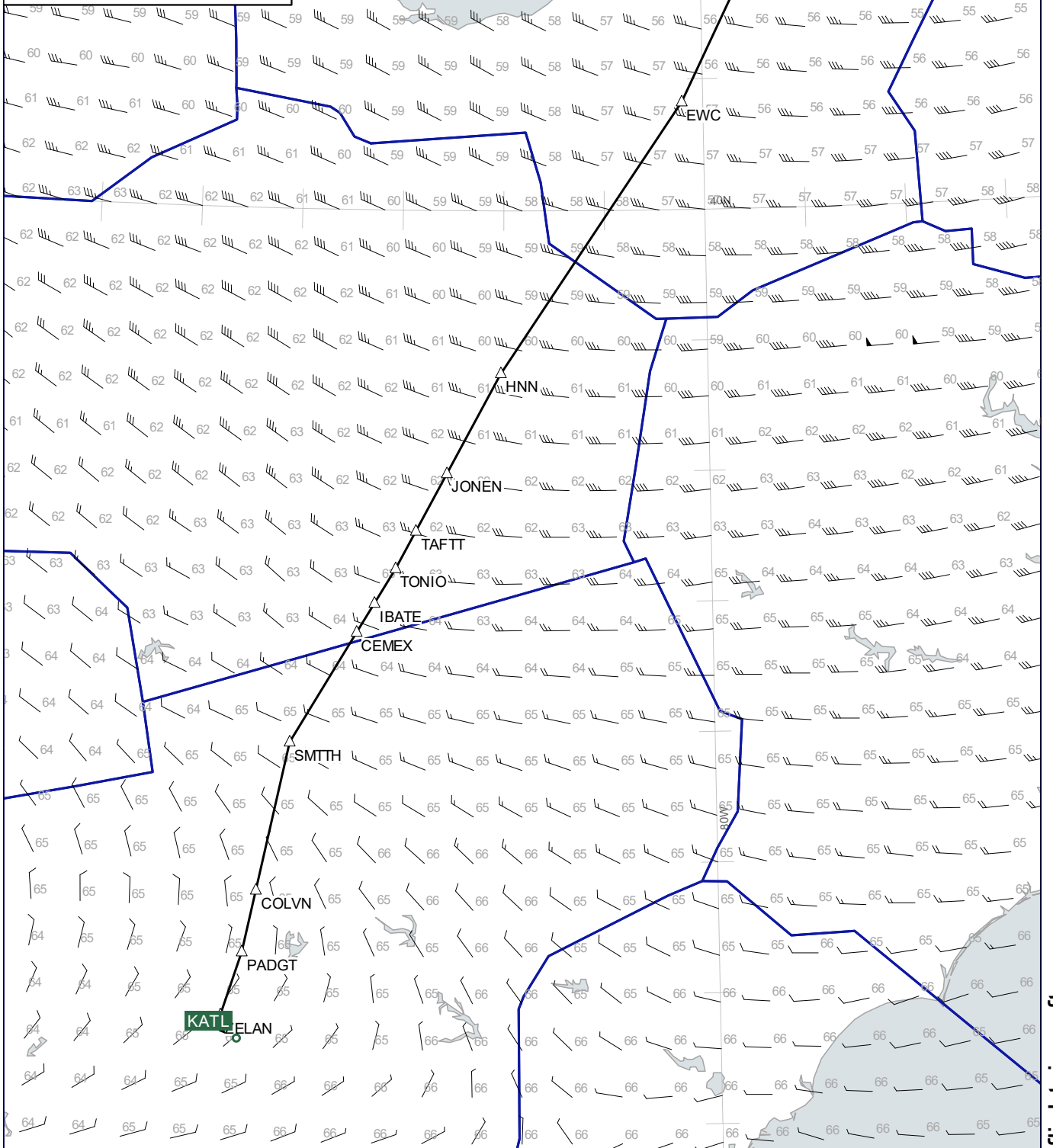
FL450

**TR906C #1
KATL-CYYZ**

Observed 10 Jul 2021 06:00 UTC
Valid 10 Jul 2021 15:00 UTC
Provided by PFPX

Wind speed in knots.
Temperatures in degrees Celsius and
negative unless prefixed by '+'

Lambert Conical Projection
Standard Parallels: 37N and 40N



Destination Area

15000

TR906C #1
KATL-CYYZ

Observed 10 Jul 2021 06:00 UTC
Valid 10 Jul 2021 16:00 UTC
Provided by PFPX

Wind speed in knots.
Temperatures in degrees Celsius and
negative unless prefixed by '+'

Lambert Conical Projection
Standard Parallels: 41N and 45N

