



Tradewind VA



Flight Briefing Package

TCC906A KATL-CYYZ

10-Jul-2021 #1

RELEASE #1

HARTSFIELD - JACKSON ATLANTA I
(UNITED STATES)

-

LESTER B PEARSON INTL
(CANADA)

PREPARED BY CHRISTIAN BREUER (TCA2984)

CHRISTIAN@TCA-CHARTER.DE

10 JUL 1144 UTC

TCC906A KATL-CYYZ (10-Jul-2021) #1

TRADEWIND CARIBBEAN FLIGHTPLAN - IFR TCC906A PJTGC KATL-CYYZ

 ALL WEIGHTS IN KILOGRAMS (KG) STD 10JUL/1345Z

OPF 1 - PREPARED 10JUL/1144Z BY CHRISTIAN BREUER (TCA2984) CHRISTIAN@TCA-CHARTER.DE

TR906A/TCC906A PJTGC/B777-2LR GE SEL/SALH ROUTE: KATLCYYZ01

DEP: KATL/ATL 26L ELEV 1026 FT COST INDEX: 250 TTL G/C DIST: 642 NM
 ARR: CYYZ/YYZ 06R ELEV 569 FT INIT ALT: FL410 TTL F/P DIST: 710 NM
 FUEL BIAS: 102.5% TTL AIR DIST: 725 NM
 AVG WIND CMP: HD009 KT

ALT: KBUF/BUF 32 ELEV 727 FT 71 NM

CONFIG	DOW	PAX	CARGO	TOTAL	ULOAD LIM		ZFW	TOW	LDW
STANDARD	156746	0	0	0	52360 ZFW	MAX	209106	237636	223167
						PLN	156746	175097	165127
						ACT

 ** TAKE-OFF DATA KATL 26L **

COND: 175097 KG // RWY DRY // +22•C Q1019 280/06 // LMT: STRUCT
 CONFIG: FLAPS 5 // D-T02 +63C // A/I OFF/AUTO // A/C ON
 SPEEDS: V1=116 VR=133 V2=133
 ENG OUT: AT 15 DME 'ATL' 116.9 RT TO 'PDK' 116.6 (180 INBD,LT)

	FUEL	CORR	ENDUR	
TRIP	9970	01:38	
CONT 5%	499	00:06	
ALTN KBUF	1800	00:18	
FINAL RESV	2600	00:30	
HOLD	1735	00:20	
ADD FUEL	446	00:05	
MIN T/O	17050	02:57
EXTRA	1301	00:15	CAPTAINS SIGNATURE (....)
TAXI	1005	00:15	
RELEASE	19356	03:27	I ACCEPT THIS OPF AND I AM FAMILIAR
ARR FUEL	7711	01:24	WITH THE PLANNED ROUTE AND AERODROMES

FUEL TANK CAP 162613 KG / MAX EXTRA FUEL 59341 KG LIM BY LDW
 TRIP CORR FOR 5000 KG TOW INCR: +162 KG / 5000 KG TOW DECR: -158 KG
 2000 FT LOWER: +300 KG / EET 01:39 CLB: 250/310/84 DES: 84/320/250

KATL	STD 13:45Z/09:45L	ETD 13:45Z	ACT OFBL	EST T/O 14:00Z	ACT T/O
CYYZ	STA 16:05Z/12:05L	ETA 15:48Z	ACT ONBL	EST LDG 15:38Z	ACT LDG
	SKD 02:20	PLN 02:03	TTL BLCK	EST FLT 01:38	TTL FLT

ATC ROUTE: N0487F410 PADGT2 SMTTH Q67 HNN DCT EWC DCT OXMAN LINNG3

ALTERNATE PLANNING

ALTN/RWY	DIST	ALT/FL	MSA	COMP	TIME	FUEL	DIFF	ROUTE
KBUF/32	71	9000	050	TL003	00:18	1800	-	BULGE

TCC906A KATL-CYYZ (10-Jul-2021) #1

MOST CRITICAL MORA 8900 FT AT CEMEX

AWY -FIR	WAYPOINT NAME	MT	ALT	MSA ISA	FREQ WND/SPD	TAS GS	LEG REM	FUEL REM / USED POSITION	LEG ETO / ATO	ACC
	KATL/26L HARTSFIELD - JACKSON		1026	046				18.4 / 1.0 N3338.8 W08424.3/.....	
PADGT2	MPASS	293	*CLB	046	P12 272/010		9 700	17.2 / 2.2 N3341.6 W08434.9	03 00.03/.....	
PADGT2	ZELAN	006	*CLB	046	P12 277/013		7 693	16.8 / 2.6 N3348.7 W08434.9	01 00.04/.....	
PADGT2	PADGT	022	*CLB	066	P12 286/015		31 663	15.7 / 3.7 N3417.8 W08424.1	04 00.08/.....	
PADGT2	COLVN	017	*CLB	066	P01 354/014		29 634	15.0 / 4.4 N3446.3 W08417.2	04 00.12/.....	
PADGT2	*TOC	017	FL410	066	M02 352/014	488 475	7 627	14.9 / 4.5 N3453.0 W08415.6	00 00.12/.....	
PADGT2	SMTTH	017	FL410	078	M02 324/024	487 471	63 564	14.1 / 5.2 N3554.7 W08400.3	08 00.20/.....	
Q67 -KZID	*BDRY	036	FL410	089	M02 320/035	487 476	51 513	13.5 / 5.8 N3638.9 W08328.6	07 00.27/.....	
Q67	CEMEX	037	FL410	063	M02 318/035	488 476	8 505	13.4 / 5.9 N3645.8 W08323.6	01 00.28/.....	
Q67	IBATE	037	FL410	063	M02 316/038	488 476	16 489	13.3 / 6.1 N3659.2 W08313.7	02 00.30/.....	
Q67	TONIO	037	FL410	063	M01 315/044	488 476	19 470	13.1 / 6.3 N3715.3 W08301.8	02 00.32/.....	
	KPIT	034	FL410	061	M02 297/033		3 467	13.0 / 6.3 N3718.5 W08259.7	01 00.33/.....	
Q67	TAFTT	034	FL410	061	M01 313/048	489 473	16 451	12.8 / 6.5 N3732.6 W08250.4	02 00.35/.....	
Q67	JONEN	035	FL410	061	M01 311/052	489 474	30 421	12.5 / 6.9 N3759.2 W08232.8	04 00.39/.....	
Q67	HNN HENDERSON	035	FL410	061	M01 308/054	115.90 476	490 368	11.9 / 7.5 N3845.3 W08201.6	06 00.45/.....	
DCT -KZOB	*BDRY	041	FL410	056	P00 304/058	490 484	62 307	11.2 / 8.2 N3936.6 W08117.6	08 00.53/.....	
DCT	EWC ELLWOOD CITY	042	FL410	052	P01 300/055	115.80 491	491 218	10.2 / 9.1 N4049.5 W08012.7	11 01.04/.....	

TCC906A KATL-CYYZ (10-Jul-2021) #1

	CYYZ	035	FL410	042		3	10.2 / 9.2	00	01.04
				P01	303/056	215	N4052.8 W08010.6/.....	
DCT	OXMAN	035	FL410	046	493	83	9.3 / 10.1	10	01.14
				P03	297/044	489	132 N4206.6 W07922.0/.....	
LINNG3	*TOD	013	FL410	040	494	15	9.1 / 10.3	02	01.16
				P03	298/043	475	117 N4221.4 W07920.8/.....	
LINNG3	TMILS	014	*DES	040		16	9.1 / 10.3	02	01.18
				P04	300/036	101	N4237.6 W07919.5/.....	
LINNG3	MYPAL	014	*DES	040		12	9.0 / 10.3	02	01.20
	-CZYZ			P03	314/019	89	N4250.0 W07918.5/.....	
LINNG3	*BDRY	006	*DES	040		5	9.0 / 10.3	00	01.20
				P04	309/016	84	N4254.7 W07919.0/.....	
LINNG3	LINNG	006	*DES	040		24	9.0 / 10.4	04	01.24
				P09	282/014	60	N4318.2 W07921.3/.....	
LINNG3	SEDAB	353	*DES	031		4	8.9 / 10.4	00	01.24
				P09	286/012	56	N4322.0 W07922.9/.....	
LINNG3	DEGRO	353	*DES	031		10	8.9 / 10.5	02	01.26
				P08	298/008	46	N4331.5 W07927.0/.....	
LINNG3	SEGOD	327	*DES	031		2	8.9 / 10.5	00	01.26
				P08	302/007	44	N4333.3 W07929.4/.....	
LINNG3	VERKO	327	*DES	031		3	8.9 / 10.5	01	01.27
				P08	310/006	40	N4335.8 W07932.6/.....	
LINNG3	DARPU	237	*DES	031		11	8.8 / 10.6	02	01.29
				P07	350/003	30	N4328.5 W07943.3/.....	
LINNG3	DANIP	237	*DES	031		3	8.8 / 10.6	01	01.30
				P06	000/002	27	N4326.4 W07946.3/.....	
LINNG3	MASAR	236	*DES	031		3	8.8 / 10.6	00	01.30
				P06	013/002	24	N4324.3 W07949.3/.....	
LINNG3	LERAN	236	*DES	031		3	8.7 / 10.6	01	01.31
				P05	030/002	21	N4322.3 W07952.3/.....	
LINNG3	CYYZ/06R	042	569	031		21	8.4 / 11.0	07	01.38
	LESTER B PEARSON INT						N4339.5 W07937.3/.....	

TCC906A KATL-CYYZ (10-Jul-2021) #1

WIND INFORMATION - OBS 10/JUL 06:00

(CLIMB) CEMEX TAFTT HNN
FL390 353/010 -55 FL450 301/019 -63 FL450 292/029 -62 FL450 287/034 -60
FL310 289/016 -35 FL430 311/026 -61 FL430 304/037 -60 FL430 299/042 -59
FL230 278/016 -17 FL410 318/036 -58 FL410 314/048 -58 FL410 309/055 -57
15000 272/014 -3 FL390 323/047 -55 FL390 320/062 -55 FL390 315/070 -55
7000 281/009 +12 FL370 315/044 -51 FL370 314/058 -51 FL370 311/067 -51

EWC (DESCENT)
FL450 284/035 -57 FL390 302/044 -51
FL430 293/043 -56 FL310 315/023 -44
FL410 301/055 -55 FL230 298/013 -24
FL390 306/069 -54 15000 297/011 -6
FL370 305/067 -51 7000 021/004 +7

END FLIGHTPLAN 00666 TCC906A PJTGC KATL-CYYZ 10JUL2021

TCC906A KATL-CYYZ (10-Jul-2021) #1

[ATC FLIGHTPLAN]

(FPL-TCC906A-IS
-B77L/H-SDE1FGHIJ1J5M1RWXY/LB2
-KATL1345
-N0487F410 PADGT2 SMTTH Q67 HNN DCT EWC DCT OXMAN LINNG3
-CYYZ0138 KBUF
-PBN/A1B1C1D1L101S2 NAV/RNVD1E2A1 DOF/210710 REG/PJTGC
EET/KZID0027 KZOB0053 CZYZ0120
SEL/SALH CODE/484DC5 RVR/75 OPR/TRADEWIND CARIBBEAN
ORGN/TNCCTCAP PER/C
RMK/TCAS
-E/0312)

TCC906A KATL-CYYZ (10-Jul-2021) #1

[PLANNING WEATHER]

ORIGIN: KATL/ATL (HARTSFIELD - JACKSON ATLANTA I, UNITED STATES) UTC -04:00

KATL 101052Z 27005KT 10SM FEW022 SCT060 SCT200 22/20 A3010 RMK A02 SLP185
T02170200

KATL 100956Z 1010/1112 28006KT P6SM FEW005

TEMPO 1011/1014 BKN005

FM101400 29007KT P6SM FEW025 SCT040

FM101700 29007KT P6SM VCSH BKN040

FM102300 26006KT P6SM SCT040

FM110200 23004KT P6SM SCT250

DESTINATION: CYYZ/YYZ (LESTER B PEARSON INTL, CANADA) UTC -04:00

CYYZ 101100Z 01005KT 15SM FEW075 15/12 A3005 RMK AC1 AC TR SLP178 DENSITY
ALT 600FT

CYYZ 100838Z 1009/1112 35008KT P6SM FEW040

FM101500 06008KT P6SM SCT040

BECMG 1015/1017 15010KT

FM102000 15010KT P6SM FEW040

FM110200 36006KT P6SM SKC

RMK NXT FCST BY 101200Z

ALTERNATE: KBUF/BUF (BUFFALO NIAGARA INTL, UNITED STATES) UTC -04:00

KBUF 101111Z 01005KT 10SM SCT007 OVC015 18/16 A3006 RMK A02 T01780161 \$

KBUF 101103Z 1011/1106 34006KT P6SM BKN007

FM101200 30004KT P6SM SCT007 BKN015

FM101430 VRB04KT P6SM SCT015 BKN040

FM102000 30006KT P6SM SCT040 SCT250

FM110000 VRB04KT P6SM SCT250

ADEQUATE: KPIT/PIT (PITTSBURGH INTL, UNITED STATES) UTC -04:00

KPIT 101051Z 00000KT 8SM BKN250 13/12 A3007 RMK A02 SLP184 T01330117

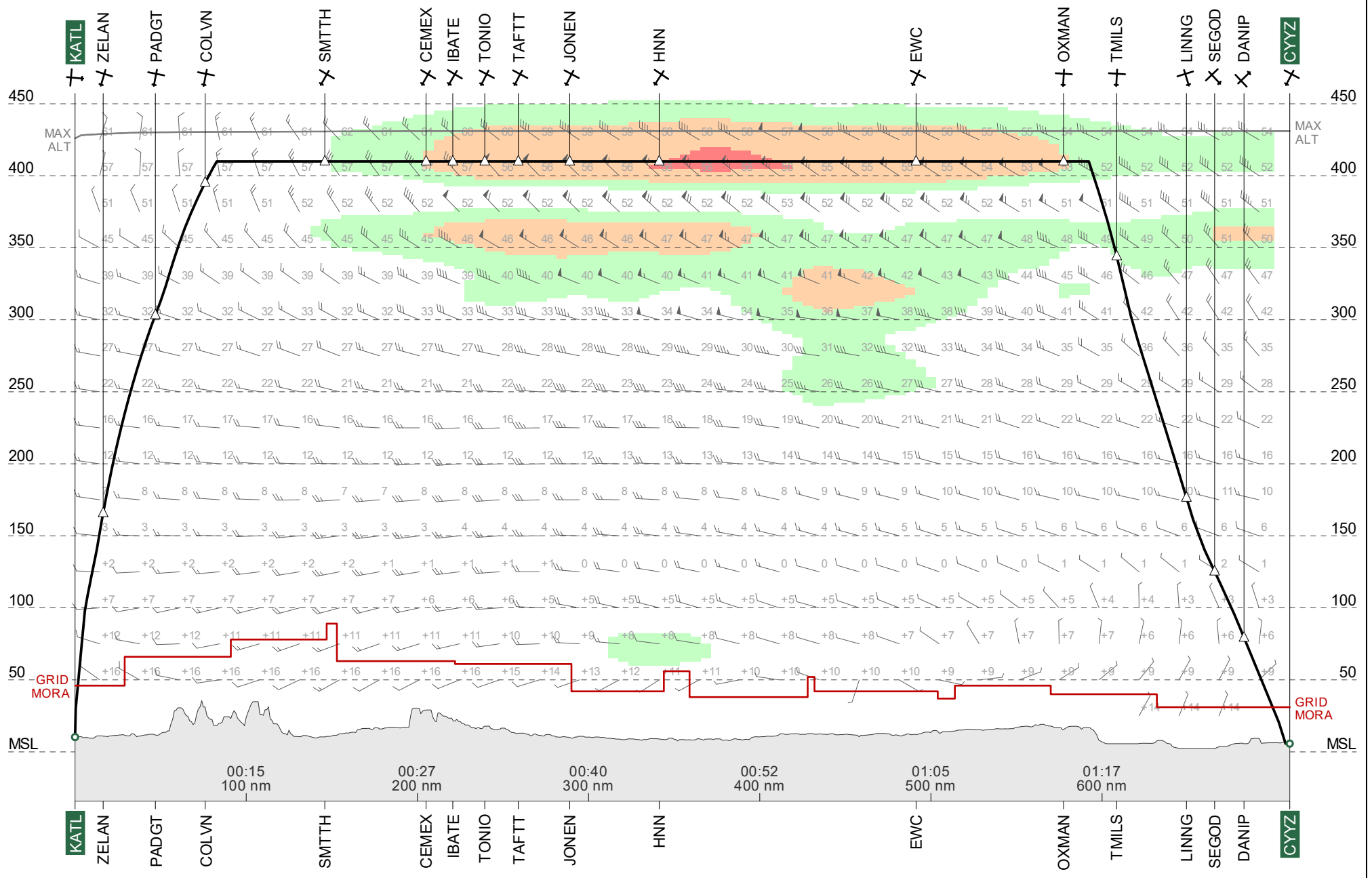
KPIT 101058Z 1011/1112 30003KT P6SM SCT250

FM110600 00000KT P6SM BKN150

TR906A #1

KATL → CYYZ

ETD 10 Jul 13:45z
PJTGC B77L

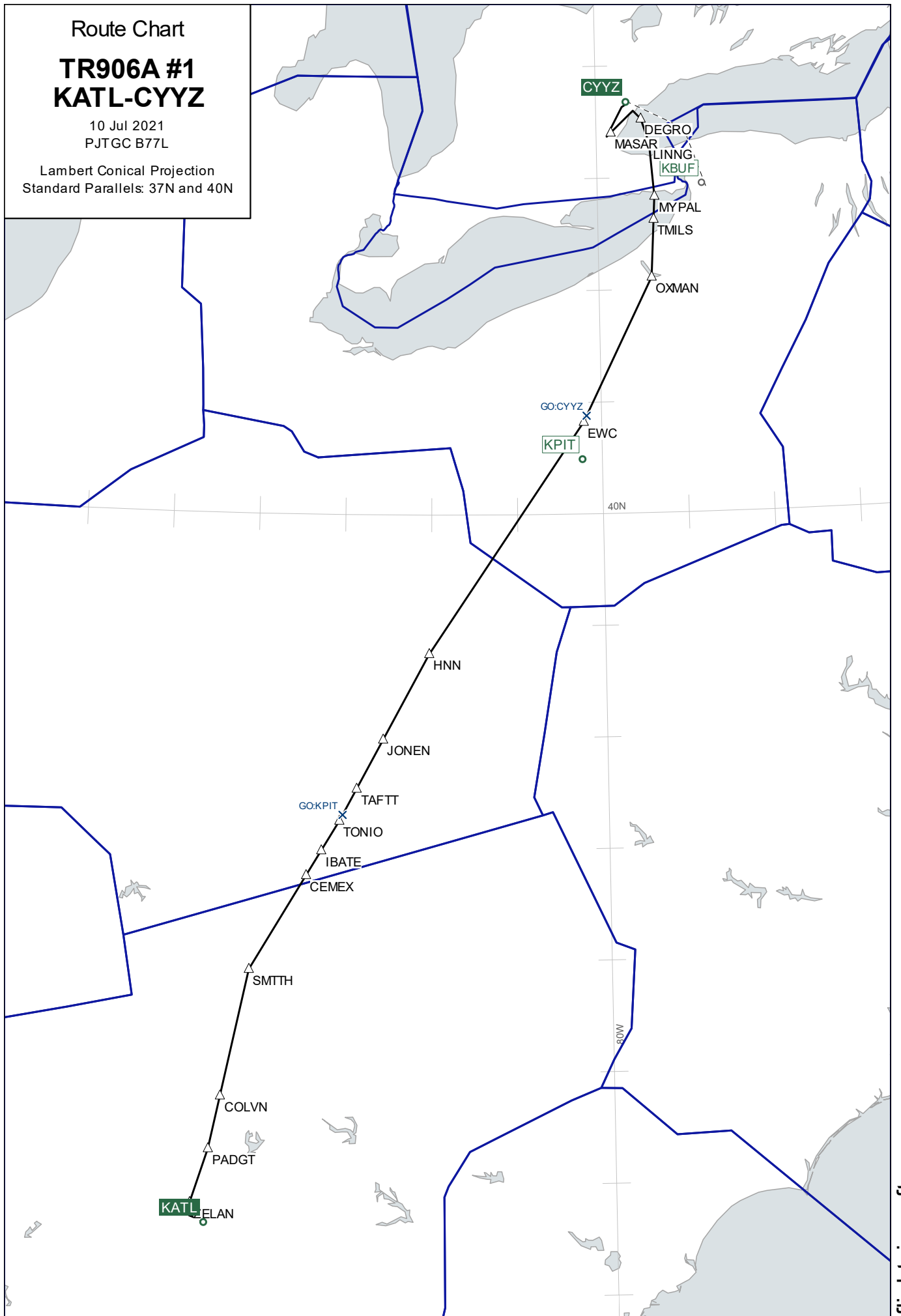


Route Chart

TR906A #1
KATL-CYYZ

10 Jul 2021
PJTGC B77L

Lambert Conical Projection
Standard Parallels: 37N and 40N



Wind Chart

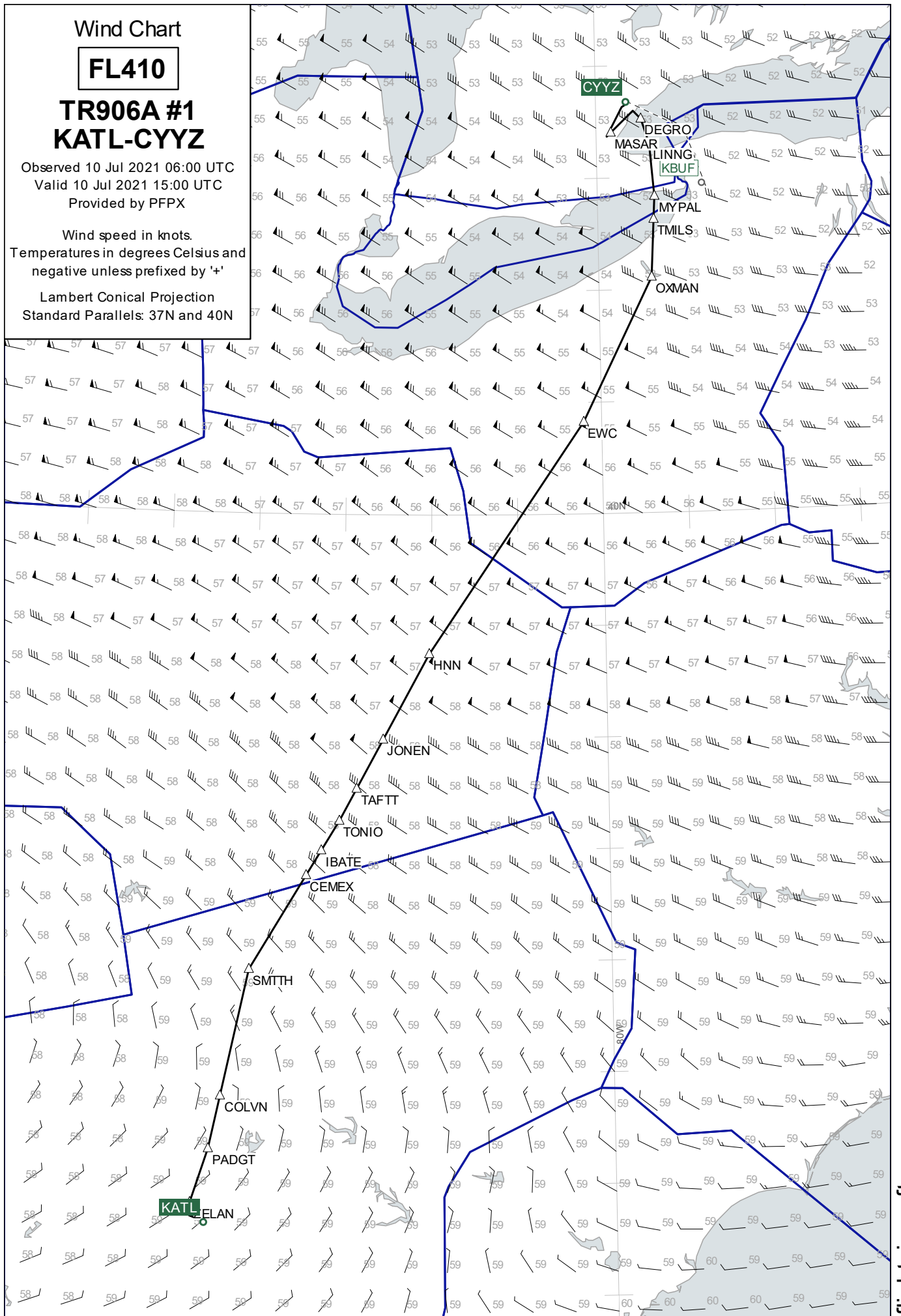
FL410

**TR906A #1
KATL-CYYZ**

Observed 10 Jul 2021 06:00 UTC
Valid 10 Jul 2021 15:00 UTC
Provided by PFPX

Wind speed in knots.
Temperatures in degrees Celsius and
negative unless prefixed by '+'

Lambert Conical Projection
Standard Parallels: 37N and 40N



Wind Chart

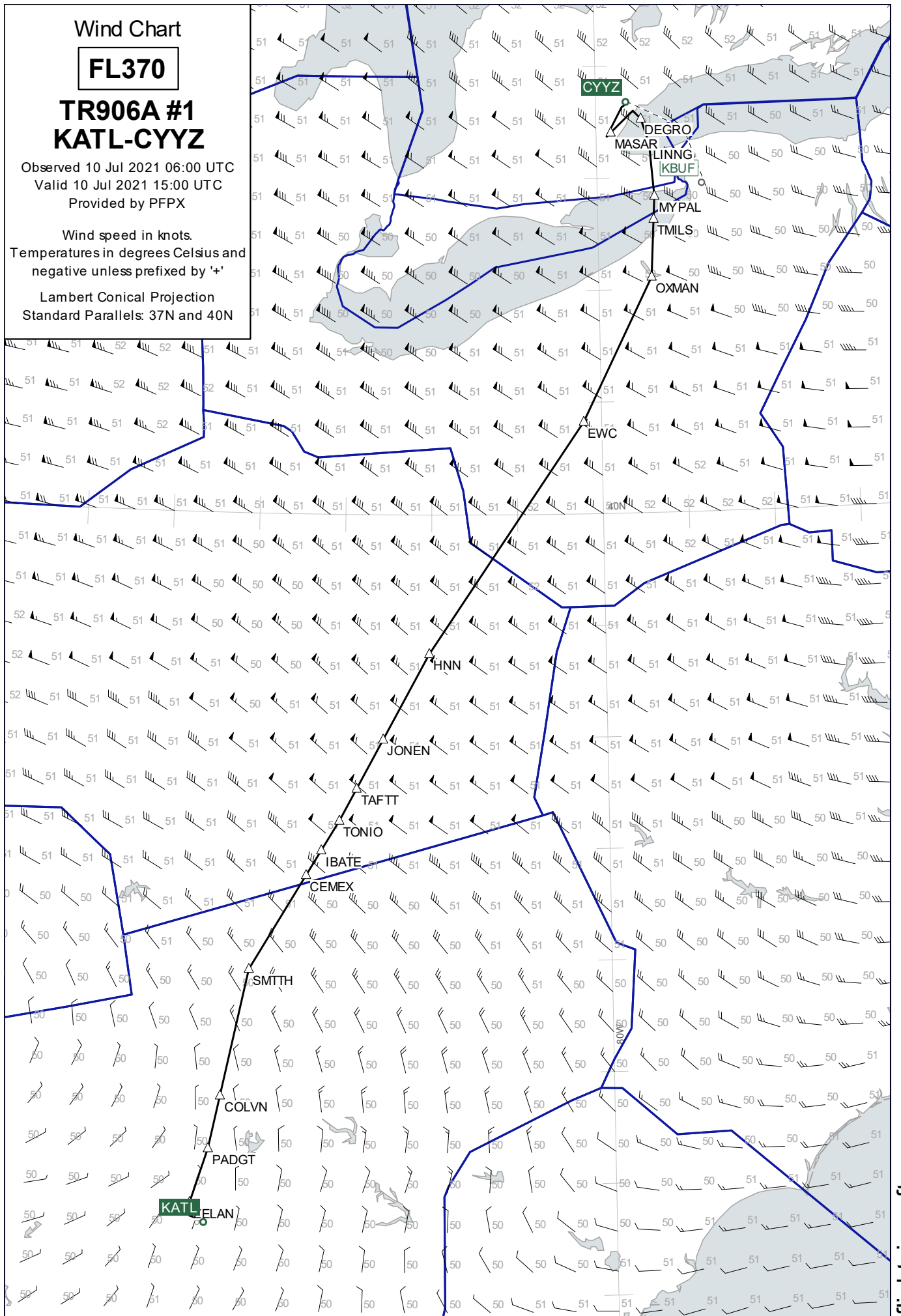
FL370

**TR906A #1
KATL-CYYZ**

Observed 10 Jul 2021 06:00 UTC
Valid 10 Jul 2021 15:00 UTC
Provided by PFPX

Wind speed in knots.
Temperatures in degrees Celsius and
negative unless prefixed by '+'

Lambert Conical Projection
Standard Parallels: 37N and 40N



Wind Chart

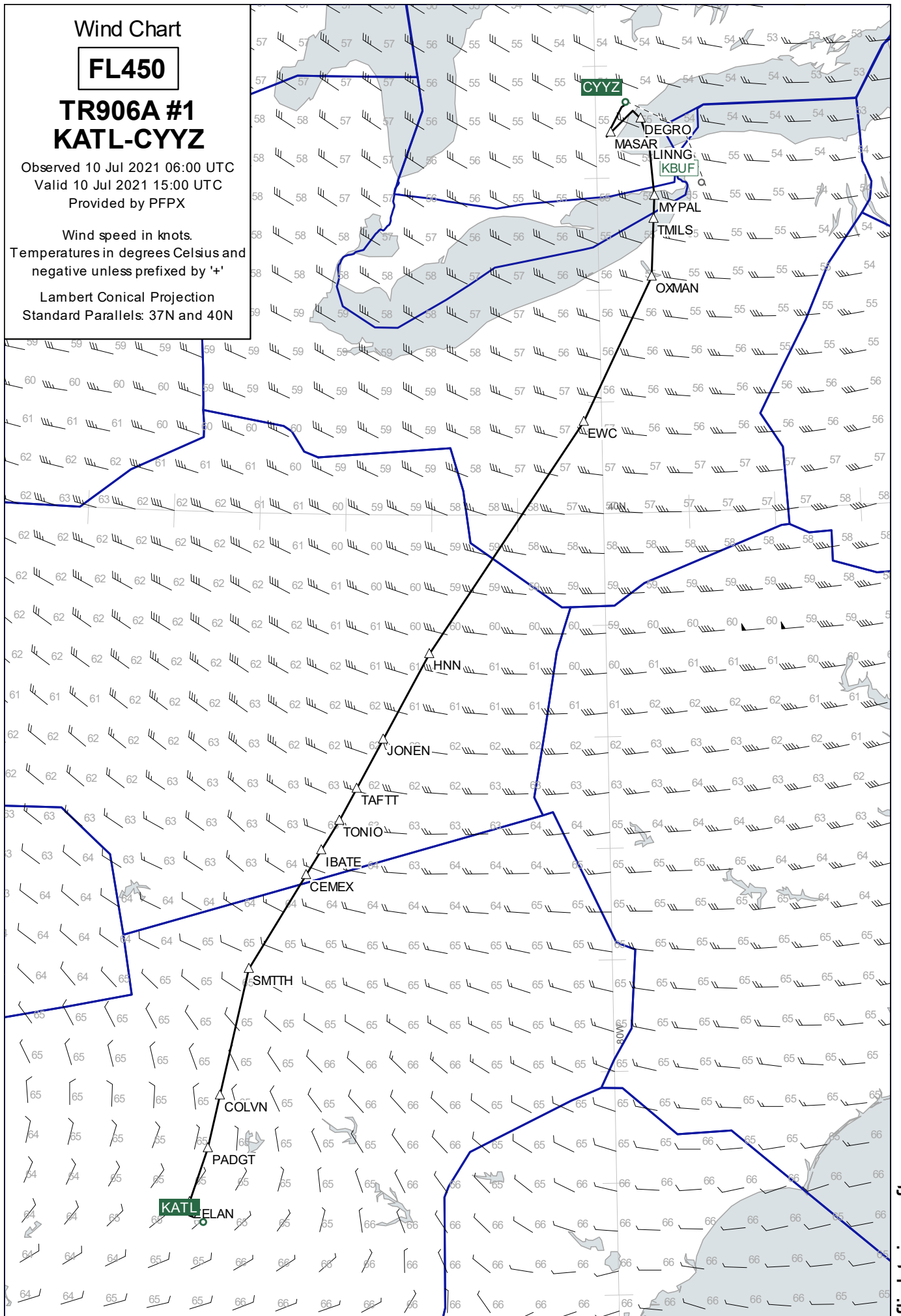
FL450

**TR906A #1
KATL-CYYZ**

Observed 10 Jul 2021 06:00 UTC
Valid 10 Jul 2021 15:00 UTC
Provided by PFPX

Wind speed in knots.
Temperatures in degrees Celsius and
negative unless prefixed by '+'

Lambert Conical Projection
Standard Parallels: 37N and 40N



Destination Area

15000

TR906A #1
KATL-CYYZ

Observed 10 Jul 2021 06:00 UTC
Valid 10 Jul 2021 16:00 UTC
Provided by PFPX

Wind speed in knots.

Temperatures in degrees Celsius and
negative unless prefixed by '+'

Lambert Conical Projection
Standard Parallels: 41N and 45N

