



Tradewind VA



Flight Briefing Package

TCC912A CYVR-KLAX

23 Sep 2017 #1

RELEASE #1

VANCOUVER INTL
(CANADA)

-

LOS ANGELES INTL
(UNITED STATES)

PREPARED BY CHRISTIAN BREUER (TCA2984)

CHRISTIAN@TCA-CHARTER.DE

23 SEP 0810 UTC

Fuel Planning (kg)	EU-OPS	Fuel	Time
TRIP		11.577	01:53
CONT 5%		579	00:07
HOLD	KLAX	1.695	00:20
ALTN	KONT	1.829	00:16
FINAL RESV		2.532	00:30
ADD FUEL		573	00:06
MIN T/O		18.785	03:12
EXTRA		1.271	00:15
TAXI		884	00:17
RELEASE	CYVR	20.940	03:44
ARR FUEL	KLAX	7.959	01:23

Load Planning (kg)	PJTGC	Plan	Limit
Empty Weight		156.146	
Payload		0	
Zero Fuel Weight	Limit	156.146	209.106
Fuel		20.940	162.613
Ramp Weight		177.086	348.359
Take-Off Weight CYVR		176.202	347.452
Landing Weight KLAX		164.625	223.167
Underload		52.960	Lim ZFW
Max Extra Fuel		58.542	Lim LDW

Cost Planning			
Flight Time		01:53\$	11.383
Fuel		12.981\$	6.611
Total		\$	17.994

TRADEWIND CARIBBEAN FLIGHTPLAN - IFR TCC912A PJTGC CYVR-KLAX

ALL WEIGHTS IN KILOGRAMS (KG) STD 23SEP/1035Z

OPF 1 - PREPARED 23SEP/0810Z BY CHRISTIAN BREUER (TCA2984) CHRISTIAN@TCA-CHARTER.DE

TR912A/TCC912A PJTGC/B777-2LR GE SEL/SALH ROUTE: CYVRKLAX03

DEP: CYVR/YVR 08L ELEV 13 FT COST INDEX: 250 TTL G/C DIST: 942 NM
 ARR: KLAX/LAX 06L ELEV 128 FT INIT ALT: FL370 TTL F/P DIST: 970 NM
 FUEL BIAS: 100.5% TTL AIR DIST: 848 NM
 AVG WIND CMP: TL064 KT

ALT: KONT/ONT 26R ELEV 944 FT 61 NM

CONFIG	DOW	PAX	CARGO	TOTAL	ULOAD LIM	ZFW	TOW	LDW
STANDARD	156146	0	0	0	52960 ZFW	MAX 209106	347452	223167
						PLN 156146	176202	164625
						ACT

	FUEL	CORR	ENDUR	
TRIP	11577	01:53	
CONT 5%	579	00:07	
ALTN KONT	1829	00:16	
FINAL RESV	2532	00:30	
HOLD	1695	00:20	
ADD FUEL	573	00:06	
MIN T/O	18785	03:12
EXTRA	1271	00:15	CAPTAINS SIGNATURE (....)
TAXI	884	00:17	
RELEASE	20940	03:44	I ACCEPT THIS OPF AND I AM FAMILIAR
ARR FUEL	7959	01:23	WITH THE PLANNED ROUTE AND AERODROMES

FUEL TANK CAP 162613 KG / MAX EXTRA FUEL 59813 KG LIM BY LDW
 TRIP CORR FOR 5000 KG TOW INCR: +127 KG / 5000 KG TOW DECR: -125 KG
 2000 FT LOWER: +299 KG / EET 01:52 CLB: 250/310/84 DES: 84/320/250

CYVR	STD 10:35Z/03:35L	ETD 10:35Z	ACT OFBL	EST T/O 10:52Z	ACT T/O
KLAX	STA 13:45Z/06:45L	ETA 12:55Z	ACT ONBL	EST LDG 12:45Z	ACT LDG
	SKD 03:10	PLN 02:20	TTL BLCK	EST FLT 01:53	TTL FLT

ATC ROUTE: N0489F370 DCT YVR J5 SEA J65 LMT J189 LIN DCT BURGL ZUUMA1

ALTERNATE PLANNING

ALTN/RWY	DIST	ALT/FL	MSA	COMP	TIME	FUEL	DIFF	ROUTE
KONT/26R	61	13000	129	HD002	00:16	1829	-	LAXX1 SLI V8 PDZ

MOST CRITICAL MORA 12800 FT AT LIN

AWY	WAYPOINT	MT	ALT	MSA	FREQ	TAS	LEG	FUEL	REM / USED	LEG	ACC
-FIR	NAME		ISA	WND/SPD	GS	REM	POSITION	ETD / ATO			
	CYVR/08L		13	113				20.1 / 0.9			
	VANCOUVER INTL					970	N4912.3 W12312.0/.....			
DCT	YVR	148	*CLB	113	115.90	10	18.8 / 2.1	03 00.03			
	VANCOUVER			P03	345/016	960	N4904.6 W12308.9/.....			
DCT	*BDRY	144	*CLB	113		5	18.7 / 2.3	00 00.03			
-KZSE				P04	347/021	955	N4900.0 W12306.5/.....			
J5	*TOC	144	FL370	113		489	16.9 / 4.0	07 00.10			
				P02	338/068	559	N4808.5 W12239.8/.....			

J5	SEA SEATTLE	145	FL370	094	116.80	489	45	16.5 / 4.5	05	00.15
				P03	344/071	560	856	N4726.1 W12218.5/.....	
J65	LMT KLAMATH FALLS	159	FL370	127	115.90	490	318	13.3 / 7.6	34	00.49
				P04	355/077	567	537	N4209.1 W12143.6/.....	
J65 -KZOA	*BDRY	157	FL370	112		490	65	12.7 / 8.3	07	00.56
				P05	355/077	567	472	N4104.6 W12131.6/.....	
J189	LIN LINDEN	158	FL370	128	114.80	491	182	10.9 / 10.1	19	01.15
				P05	349/074	566	290	N3804.4 W12100.2/.....	
J189 -KZLA	*BDRY	150	FL370	127		492	146	9.4 / 11.5	15	01.30
				P06	334/071	563	144	N3544.5 W12008.1/.....	
DCT	BURGL	151	FL370	075		492	5	9.4 / 11.6	01	01.31
				P06	333/071	563	139	N3539.9 W12006.4/.....	
ZUUMA1	*TOD	135	*DES	075			17	9.2 / 11.8	02	01.33
				P06	333/071		122	N3525.5 W11955.6/.....	
ZUUMA1	DOUIT	136	*DES	075			10	9.2 / 11.8	01	01.34
				P04	336/069		112	N3517.3 W11949.4/.....	
ZUUMA1	UCANN	132	*DES	111			28	9.1 / 11.8	03	01.37
				P05	333/056		84	N3454.4 W11929.6/.....	
ZUUMA1	ALMST	132	*DES	111			12	9.1 / 11.9	01	01.38
				P05	327/038		72	N3444.4 W11920.9/.....	
ZUUMA1	DANYY	133	*DES	111			15	9.0 / 11.9	02	01.40
				P04	324/022		57	N3432.3 W11910.9/.....	
ZUUMA1	ZUUMA	135	*DES	111			19	8.9 / 12.0	03	01.43
				P02	321/005		39	N3416.6 W11858.6/.....	
ZUUMA1	WAKER	141	*DES	104			16	8.8 / 12.1	03	01.46
				P02	349/006		22	N3401.8 W11850.0/.....	
ZUUMA1	KLAX LOS ANGELES INTL	092	128	104			22	8.5 / 12.5	07	01.53
								N3356.5 W11824.4/.....	

WIND INFORMATION - OBS 23/SEP 00:00

(CLIMB)

	SEA	LMT	LIN
FL360 340/074 -53	FL410 346/051 -55	FL410 354/060 -55	FL410 347/064 -55
FL290 344/074 -39	FL390 345/062 -55	FL390 354/068 -54	FL390 347/069 -53
FL220 347/045 -23	FL370 345/072 -54	FL370 355/078 -52	FL370 350/075 -51
14000 347/023 -9	FL350 345/081 -52	FL350 356/088 -51	FL350 353/081 -49
7000 335/005 +1	FL330 345/086 -48	FL330 357/093 -48	FL330 355/084 -47

(DESCENT)

FL360 322/063 -48
FL290 331/059 -40
FL220 326/046 -24
14000 322/018 -9
7000 355/005 +3

END FLIGHTPLAN 01725 TCC912A PJTGC CYVR-KLAX 23SEP2017

[ATC FLIGHTPLAN]

(FPL-TCC912A-IS
-B77L/H-SDE1FGHIJ1J5M1RWXY/LB2
-CYVR1035
-N0489F370 DCT YVR J5 SEA J65 LMT J189 LIN DCT BURGL ZUUMA1
-KLAX0153 KONT
-PBN/A1B1C1D1L101S2 NAV/RNVD1E2A1 DOF/170923 REG/PJTGC
EET/KZSE0003 KZOA0056 KZLA0130
SEL/SALH CODE/484DC5 RVR/75 OPR/TRADEWIND CHARTER
ORGN/TNCCTCAP PER/C
RMK/TCAS
-E/0327)

[PLANNING WEATHER]

ORIGIN: CYVR/YVR (VANCOUVER INTL, CANADA)

UTC -07:00

CYVR 230700Z 06004KT 20SM BKN097 OVC160 14/11 A3001 RMK AC6AC2 SLP163
CYVR 230539Z 2306/2412 09006KT P6SM FEW120 BKN180 OVC240
FM231200 08008KT P6SM SCT060 BKN120
FM232100 18008KT P6SM SCT060 BKN240
FM240300 26006KT P6SM BKN060 OVC120
BECMG 2409/2411 08005KT RMK NXT FCST BY 230900Z

DESTINATION: KLAX/LAX (LOS ANGELES INTL, UNITED STATES)

UTC -07:00

KLAX 230753Z 25006KT 10SM CLR 17/13 A2981 RMK A02 SLP093 T01670133
402220144
KLAX 230533Z 2306/2412 27008KT P6SM FEW040
FM230800 VRB03KT P6SM SKC
FM231500 10006KT P6SM SCT020
FM232000 25011KT P6SM SKC
FM240300 26007KT P6SM SKC
FM241000 VRB03KT P6SM SCT020

ALTERNATE: KONT/ONT (ONTARIO INTL, UNITED STATES)

UTC -07:00

KONT 230753Z 00000KT 10SM FEW055 14/08 A2982 RMK A02 SLP090 T01440078
402390122
KONT 230520Z 2306/2412 VRB05KT P6SM FEW035
FM232100 25011KT P6SM FEW040
FM240400 VRB05KT P6SM SKC

KPDX/PDX (PORTLAND INTL, UNITED STATES)

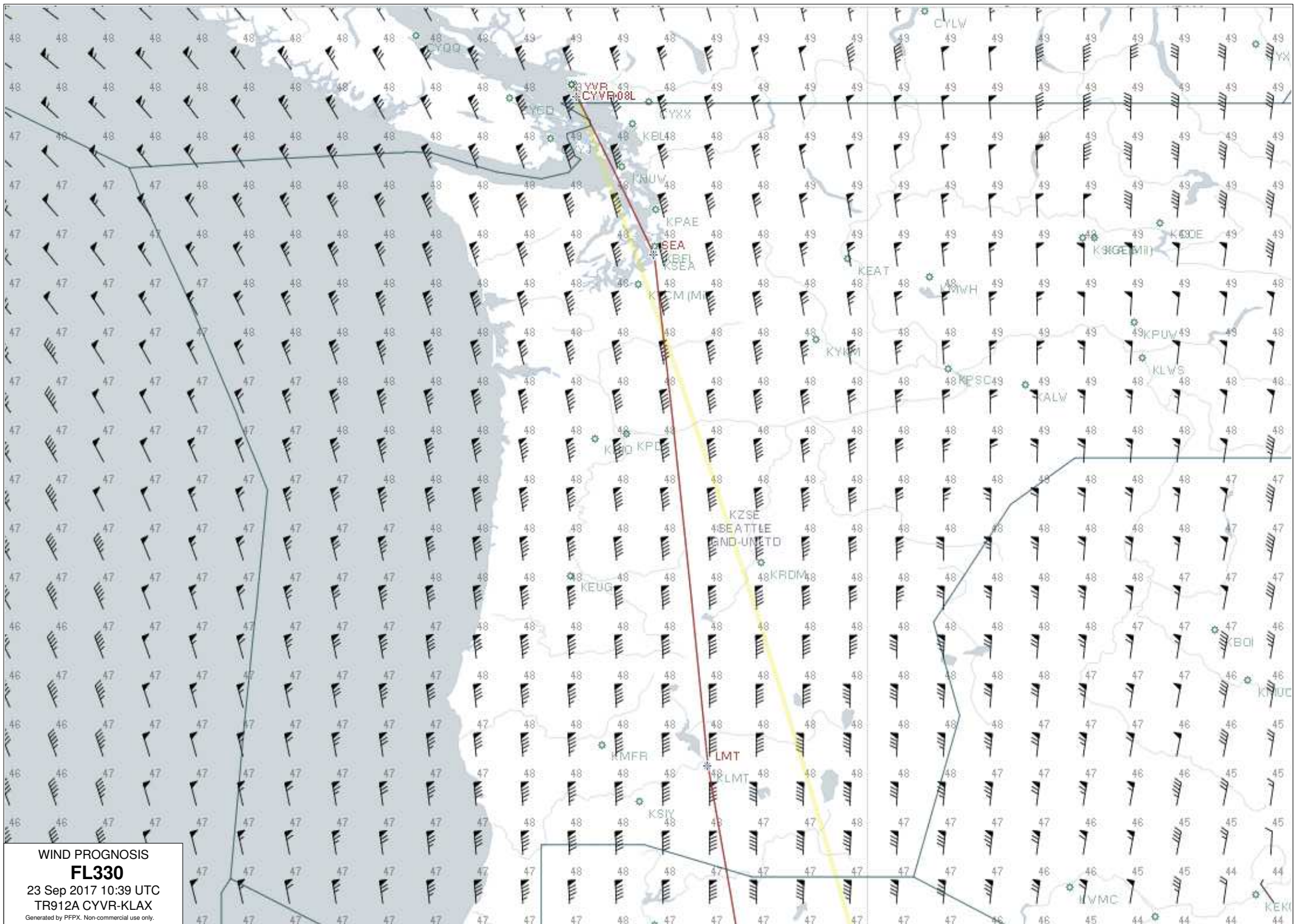
UTC -07:00

KPDX 230753Z 13004KT 10SM CLR 12/11 A3007 RMK A02 SLP182 T01220106
402000083
KPDX 230520Z 2306/2406 VRB03KT P6SM SCT100
FM231200 VRB02KT P6SM OVC018
FM231800 VRB03KT P6SM SCT020 BKN090
FM232100 VRB04KT P6SM FEW030 BKN120
FM240300 VRB03KT P6SM SCT120

KSFO/SFO (SAN FRANCISCO INTL, UNITED STATES)

UTC -07:00

KSFO 230756Z 26004KT 10SM CLR 15/08 A2989 RMK A02 SLP122 T01500083
402110139
KSFO 230520Z 2306/2412 27008KT P6SM SKC
FM231200 28005KT P6SM FEW015
FM231500 VRB03KT P6SM FEW015
FM232200 29013KT P6SM SKC
FM240100 29016KT P6SM SKC
FM240600 27009KT P6SM SKC



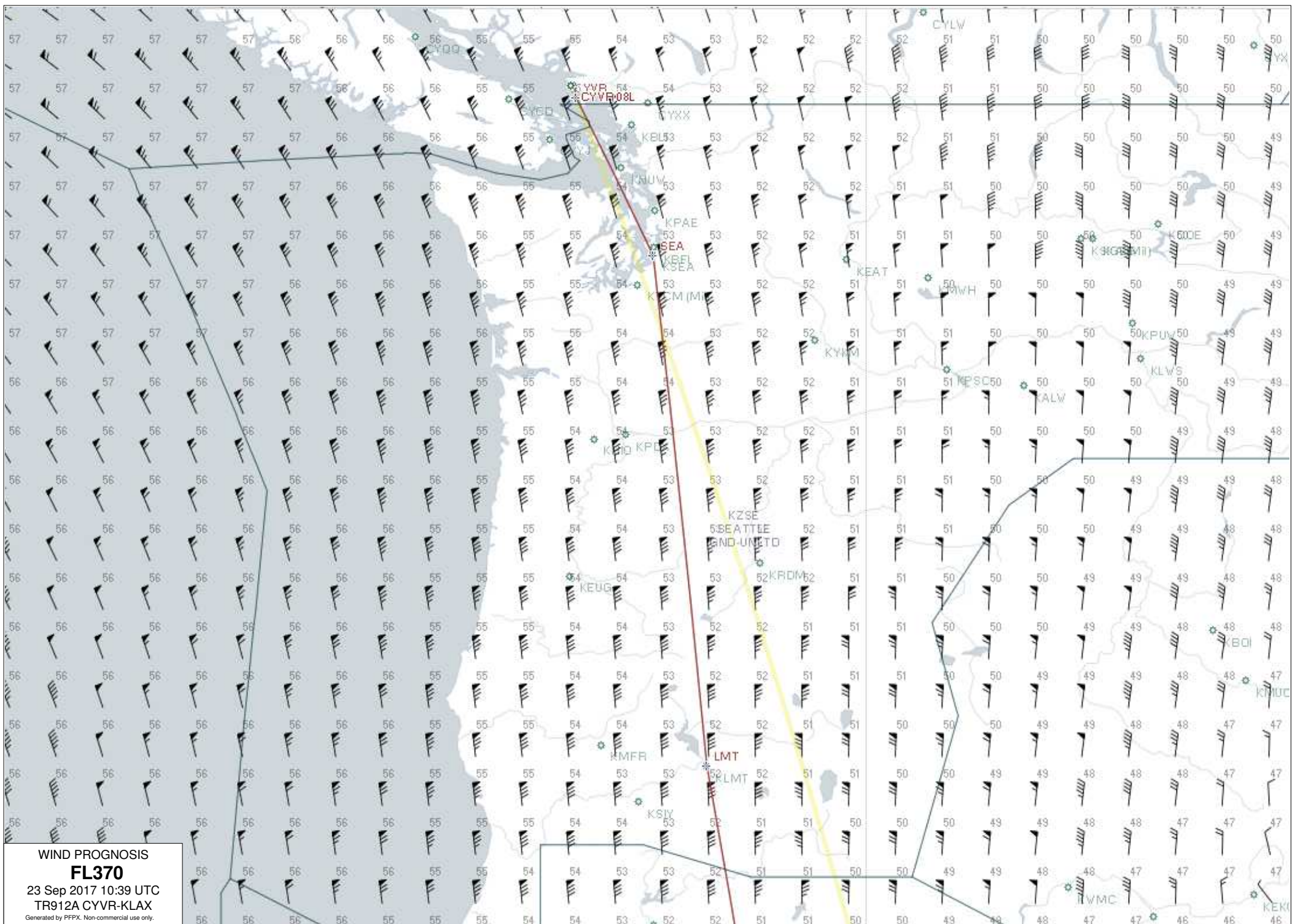
WIND PROGNOSIS

FL330

23 Sep 2017 10:39 UTC

TR912A CYVR-KLAX

Generated by PFPX. Non-commercial use only.



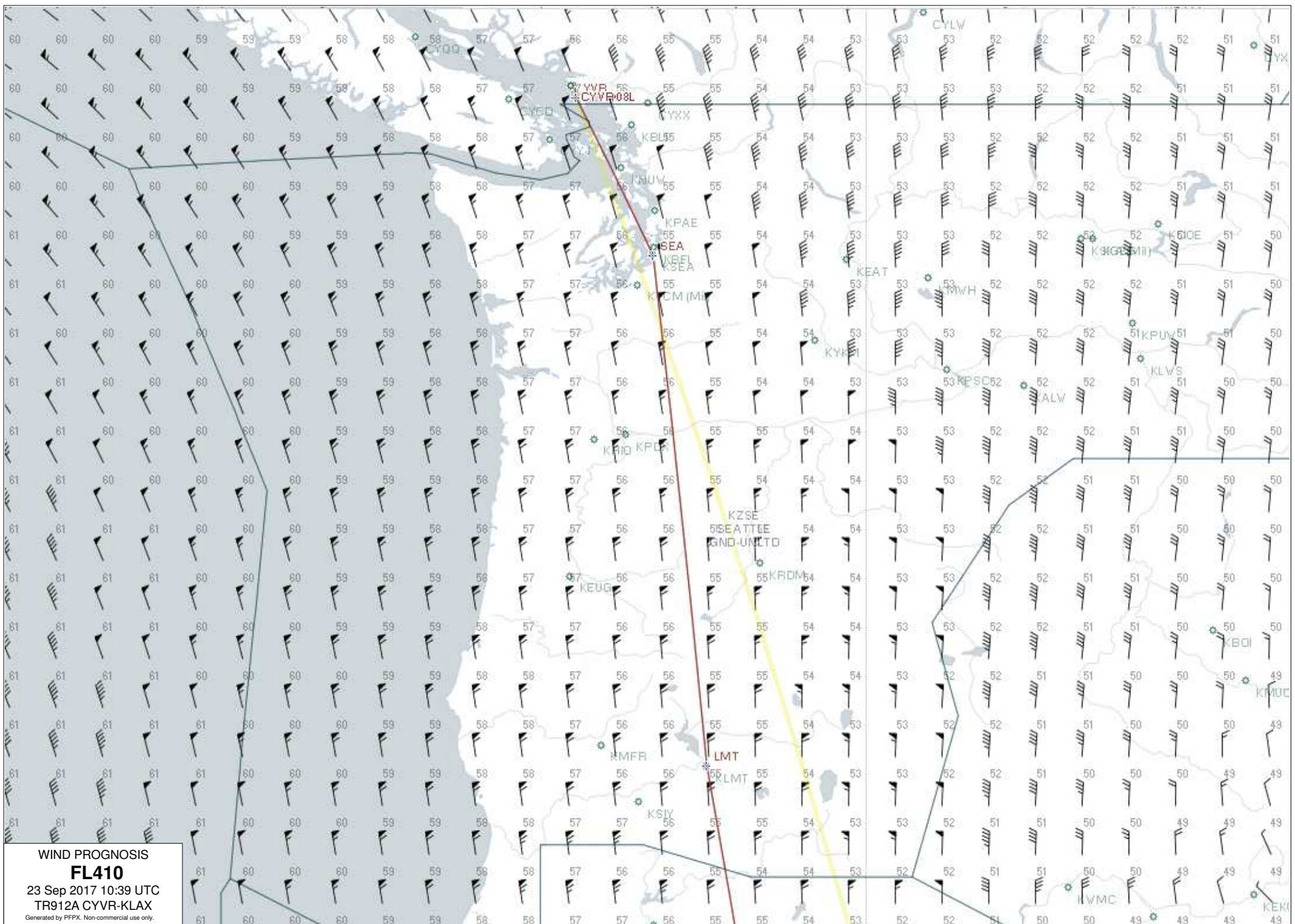
WIND PROGNOSIS

FL370

23 Sep 2017 10:39 UTC

TR912A CYVR-KLAX

Generated by PFPX. Non-commercial use only.



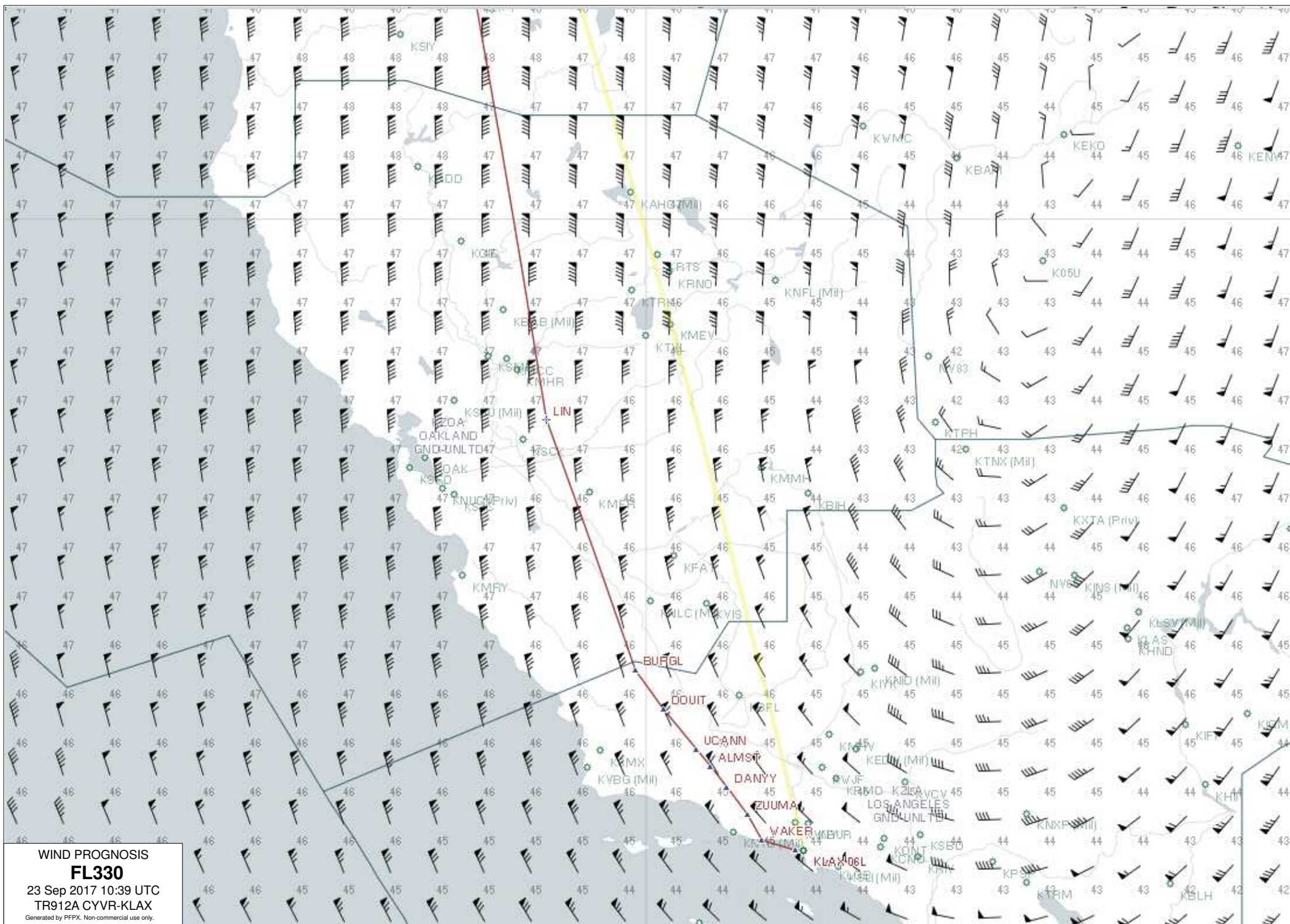
WIND PROGNOSIS

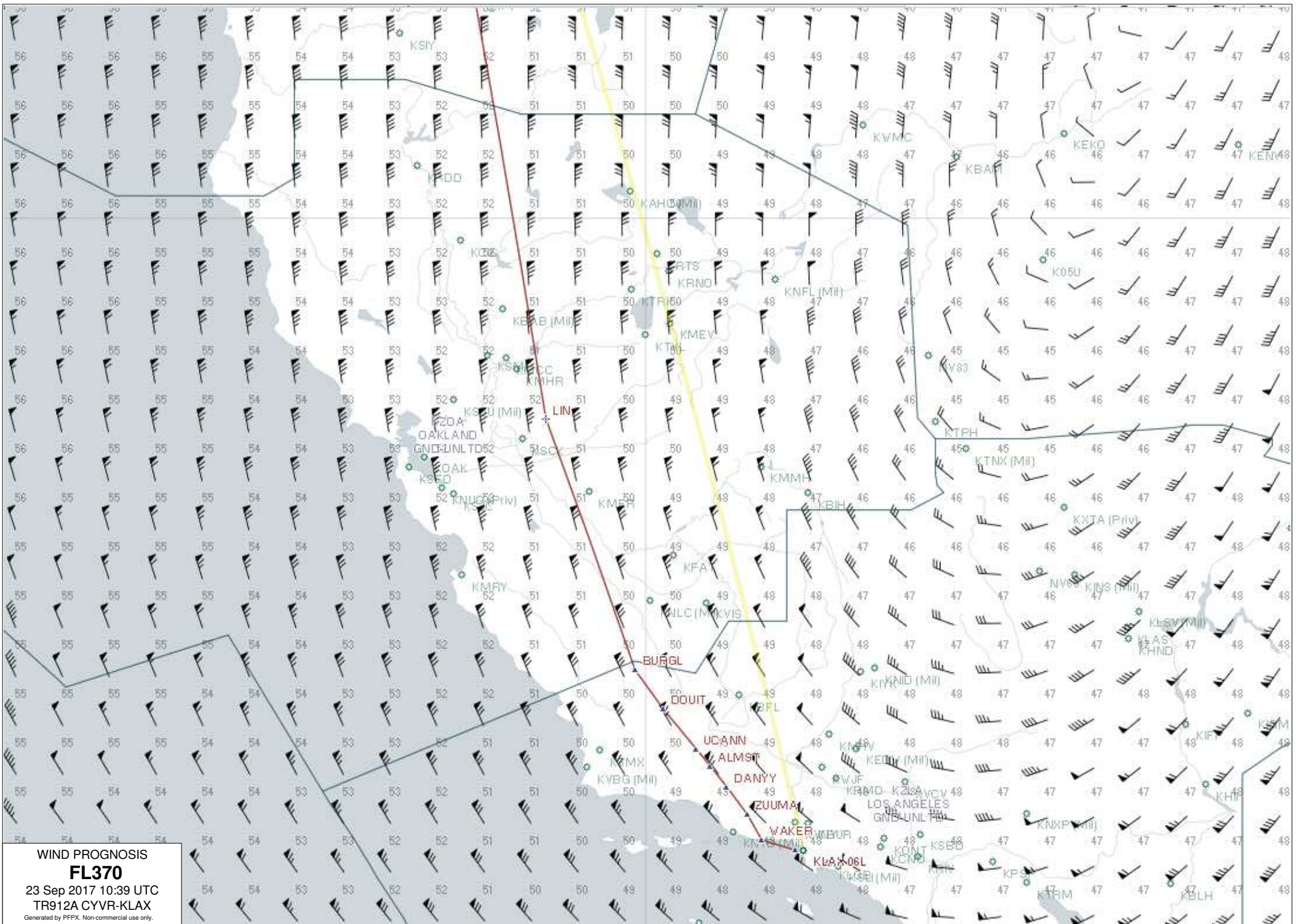
FL410

23 Sep 2017 10:39 UTC

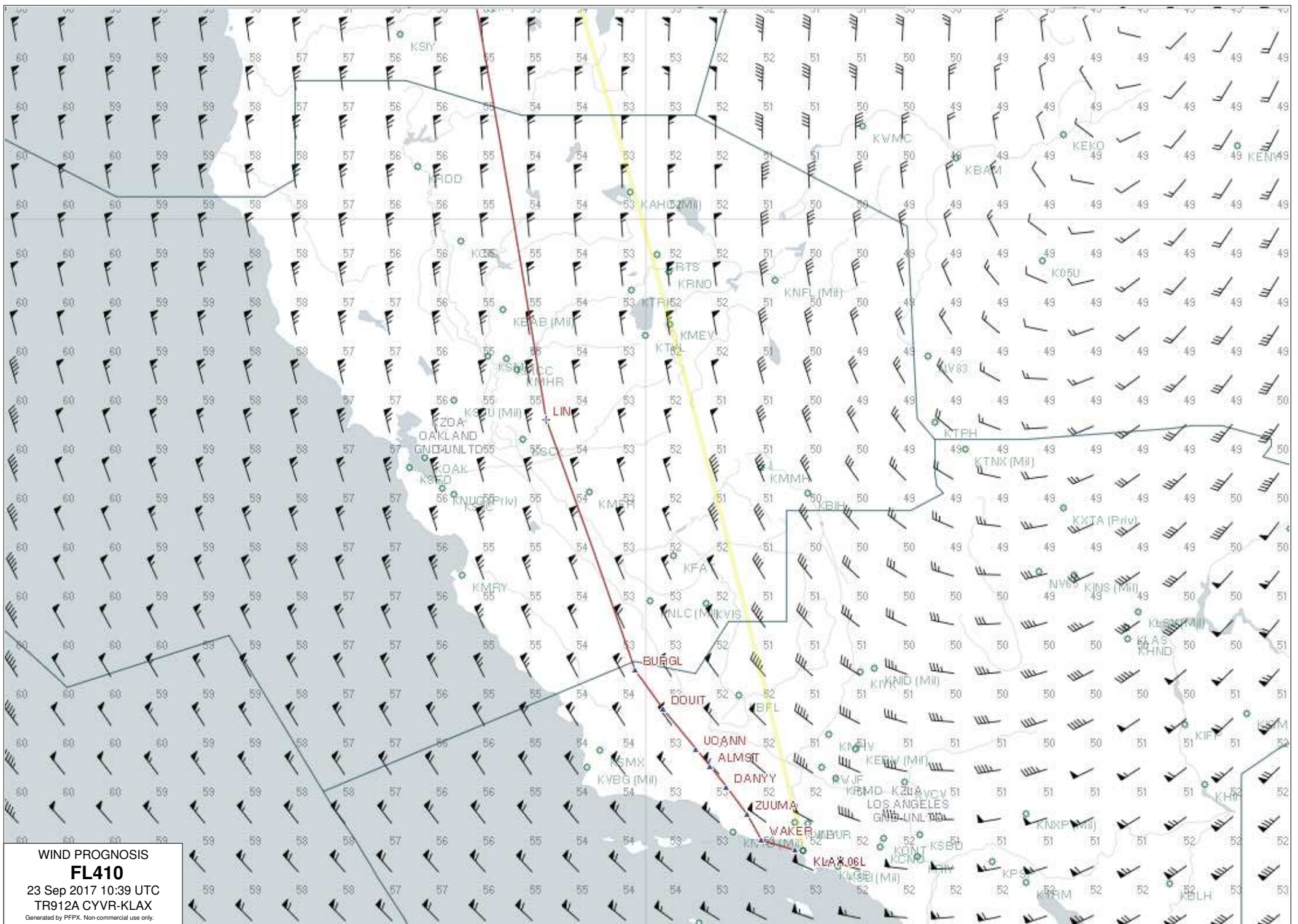
TR912A CYVR-KLAX

Generated by PFPX. Non-commercial use only.





WIND PROGNOSIS
FL370
23 Sep 2017 10:39 UTC
TR912A CYVR-KLAX
Generated by PFPX. Non-commercial use only.



WIND PROGNOSIS

FL410

23 Sep 2017 10:39 UTC

TR912A CYVR-KLAX

Generated by PFPX. Non-commercial use only.