



Tradewind VA



Flight Briefing Package

TCC2002A KSFO-PANC

22 Mar 1605 UTC

OFP #2

SAN FRANCISCO INTL
(UNITED STATES)

-

STEVENS ANCHORAGE INTL
(ALASKA)

PREPARED BY CHRISTIAN BREUER (TCA2984)

22 MAR 1515 UTC

TCC2002A KSFO-PANC (22 Mar 1605 UTC)

RELEASE DETAILS PJTYB KSFO-PANC RELEASE # 2

FUEL PLANNING EU-OPS(KG)		KSFO - PANC	
TRIP		36.795	03:56
CONT 5%		1.840	00:12
ALTN	PAFA	6.905	00:40
FINAL RESV		4.514	00:30
HOLD		3.053	00:20
ADD FUEL		5.200	-----
MIN T/O		58.307	05:38
EXTRA		2.262	00:15
TAXI		1.500	00:15
RELEASE	KSFO	62.069	06:08
REMAINING	PANC	23.174	01:51

LOAD PLANNING	(KG)	PLANNED	LIMIT
PAYLOAD		40.456	
FUEL		62.069	173.425
ZERO FUEL WEIGHT	LIMIT	220.456	246.074
RAMP WEIGHT		282.525	395.533
TAKE-OFF WEIGHT		281.025	394.626
LANDING WEIGHT		244.230	285.763
UNDERLOAD		25.618	LIM ZFW

TCC2002A KSFO-PANC (22 Mar 1605 UTC)

TRADEWIND CARIBBEAN FLIGHTPLAN - IFR TCC2002A PJTYB KSFO-PANC

ALL WEIGHTS IN KILOGRAMS (KG) STD 22MAR/1605Z

OPF 2 - PREPARED 22MAR/1515Z BY CHRISTIAN BREUER (TCA2984)

TR2002A/TCC2002A PJTYB/B747-400 RR SEL/EMHR ROUTE: KSFOPANC05

DEP: KSFO/SFO 28L ELEV 13 FT MACH: M.86 TTL G/C DIST: 1754 NM
 ARR: PANC/ANC 25R ELEV 151 FT INIT ALT: FL360 TTL F/P DIST: 1769 NM
 FUEL BIAS: 99.0% TTL AIR DIST: 1849 NM
 AVG WIND CMP: HD020 KT

ALT: PAFA/FAI 02L ELEV 439 FT 235 NM

CONFIG	DOW	PAX	CARGO	TOTAL	ULOAD LIM	ZFW	TOW	LDW
STANDARD	180000	389	0	40456	25618 ZFW	MAX 246074	394626	285763
						PLN 220456	281025	244230
						ACT

	FUEL	CORR	ENDUR	
TRIP	36795	03:56	
CONT 5%	1840	00:12	
ALTN PAFA	6905	00:40	
FINAL RESV	4514	00:30	
HOLD	3053	00:20	
ADD FUEL	5200		
MIN T/O	58307	05:38
EXTRA	2262	00:15	CAPTAINS SIGNATURE (....)
TAXI	1500	00:15	
RELEASE	62069	06:08	I ACCEPT THIS OPF AND I AM FAMILIAR WITH THE PLANNED ROUTE AND AERODROMES

FUEL TANK CAP 173425 KG / MAX EXTRA FUEL 41533 KG LIM BY LDW
 TRIP CORR FOR 3000 KG TOW INCR: +333 KG / 3000 KG TOW DECR: -339 KG
 2000 FT LOWER: +1333 KG / EET 03:59 CLB: 250/340/84 DES: .84/340/250

KSFO/SFO	STD 16:05	ETD 16:05	ACT OFBL	EST T/O 16:20	ACT T/O
PANC/ANC	STA 20:35	ETA 20:22	ACT ONBL	EST LDG 20:16	ACT LDG
			TTL BLCK		TTL FLT

ATC ROUTE: N0493F360 MOLEN5 MOLEN DCT BOXER B453 KYLLE/N0491F380 B453 MDO WITTI1

ALTERNATE PLANNING

ALTN/RWY	DIST	ALT/FL	COMP	TIME	FUEL	DIFF	ROUTE
PAFA/02L	235	FL310	HD008	00:40	6905	-	BGQ J115 FAI

AWY	WAYPOINT NAME	MT	ALT TMP	WND/VEL FREQ	TAS GS	DIST REM	FUEL REM / USED POSITION	LEG ETO / ATO	ACC
	KSFO/28L SAN FRANCISCO IN		13				60.6 / 1.5 1769 N3737.1 W12222.5/.....	
MOLEN5	WESLA	284	*CLB			6	58.8 / 3.3 1763 N3739.9 W12228.8	04 00:04/.....	
MOLEN5	MOLEN	291	*CLB			35	56.4 / 5.7 1728 N3759.9 W12305.2	05 00:09/.....	
	*TOC	320	FL360 -55	277/039	493 470	53 1675	54.4 / 7.7 N3847.7 W12334.6	07 00:16/.....	
DCT -KZSE	BOXER	320	FL360 -58	287/036	491 465	264 1411	49.1 / 13.0 N4243.0 W12610.8	34 00:50/.....	

TCC2002A KSFO-PANC (22 Mar 1605 UTC)

B453	KYLLE	318	FL360	287/035	491	48	48.1 / 13.9	07	00:57
-KZAK			-58		466	1363	N4326.4 W12639.4/.....	
	*CLB	318	FL360	293/029	491	150	45.2 / 16.9	19	01:16
			-58		468	1213	N4540.5 W12813.5/.....	
B453	KANUA	316	FL380	288/034	492	137	42.5 / 19.6	17	01:33
			-57		467	1075	N4741.5 W12946.1/.....	
B453	VIDKU	314	FL380	286/035	492	37	41.8 / 20.3	05	01:38
			-57		466	1039	N4813.7 W13012.0/.....	
B453	TAMRU	314	FL380	282/037	492	50	40.8 / 21.3	07	01:45
			-57		466	989	N4857.3 W13048.2/.....	
B453	SIMLU	313	FL380	280/038	493	72	39.4 / 22.7	09	01:54
			-56		468	917	N5000.3 W13142.6/.....	
B453	KURTT	312	FL380	279/038	494	13	39.2 / 22.9	02	01:56
-CZVR			-56		468	903	N5012.0 W13153.1/.....	
B453	PETPA	309	FL380	278/039	494	57	38.1 / 24.0	07	02:03
			-55		468	846	N5100.3 W13241.2/.....	
B453	NAKBI	309	FL380	279/036	495	72	36.7 / 25.4	09	02:12
			-54		469	774	N5200.3 W13344.0/.....	
B453	METPA	307	FL380	282/033	496	72	35.3 / 26.7	09	02:21
			-54		470	702	N5300.4 W13450.3/.....	
B453	KATCH	306	FL380	284/030	497	73	34.0 / 28.1	10	02:31
-PAZA			-53		473	629	N5400.0 W13600.0/.....	
B453	MDO	298	FL380	269/011	499	471	25.4 / 36.7	59	03:30
	MIDDLETON ISLAND	-50	115.30	490	158	N5925.3 W14621.0/.....		
	*TOD	306	FL380	269/011	499	33	24.8 / 37.3	04	03:34
			-50		494	125	N5952.5 W14658.1/.....	
WITTI1	WITTI	306	*DES			64	24.2 / 37.9	10	03:44
						61	N6044.2 W14812.3/.....	
WITTI1	GAYLL	268	*DES			31	24.0 / 38.0	05	03:49
						30	N6053.1 W14913.2/.....	
WITTI1	PANC/25R	289	151			30	23.8 / 38.3	07	03:56
	STEVENS ANCHORAG						N6110.4 W14959.9/.....	

TCC2002A KSFO-PANC (22 Mar 1605 UTC)

WIND INFORMATION - OBS 22/MAR 12:00

(CLIMB) BOXER KANUA SIMLU
FL350 280/038 -55 FL400 283/033 -57 FL420 286/027 -55 FL420 281/027 -54
FL280 295/029 -44 FL380 287/035 -58 FL400 287/031 -56 FL400 280/033 -54
FL210 303/022 -28 FL360 287/037 -58 FL380 288/034 -57 FL380 280/039 -56
14000 321/016 -11 FL340 288/039 -58 FL360 291/035 -59 FL360 280/044 -58
7000 341/008 +5 FL320 288/038 -55 FL340 294/035 -60 FL340 280/049 -60

NAKBI KATCH (DESCENT)
FL420 279/026 -52 FL420 282/021 -51 FL370 257/009 -50
FL400 280/031 -53 FL400 284/025 -51 FL300 255/014 -52
FL380 280/037 -54 FL380 284/030 -53 FL220 244/012 -40
FL360 279/044 -56 FL360 283/037 -55 15000 205/004 -27
FL340 278/051 -59 FL340 282/045 -58 7000 103/009 -12

END FLIGHTPLAN 00028 TCC2002A PJTYB KSFO-PANC 22MAR2014

TCC2002A KSFO-PANC (22 Mar 1605 UTC)

(FPL-TCC2002A-IS
-B744/H-SDE1FGHIJ1RWXYZ/LB1
-KSF01605
-N0493F360 MOLEN5 MOLEN DCT BOXER B453 KYLLE/N0491F380 B453 MDO WITTI1
-PANC0356 PAFA
-PBN/A1B1C1D1L101S1 NAV/RNVD1E2A1 DOF/140322 REG/PJTYB
EET/KZSE0029 KZAK0057 CZVR0155 PAZA0231
SEL/EMHR CODE/48F521 RVR/75 OPR/TRADEWIND CHARTER ORGN/TNCCTCAP PER/D
RMK/TCAS
-E/0553)

TCC2002A KSFO-PANC (22 Mar 1605 UTC)

WEATHER BRIEFING - GENERATED 22 MAR 2014 15:15 UTC

KZSE KZAK CZVR PAZA KSFO PANC PAFA PAKT

ORIGIN: KSFO/SFO (SAN FRANCISCO INTL, UNITED STATES)

KSFO 221456Z 16003KT 10SM FEW013 10/07 A3006 RMK A02 SLP179 T01000072 53015
KSFO 221122Z 2212/2318 26003KT P6SM SCT012
FM221600 28005KT P6SM FEW012
FM222200 28010KT P6SM FEW015
FM230100 28015KT P6SM FEW015
FM230900 26003KT P6SM BKN012

DESTINATION: PANC/ANC (STEVENS ANCHORAGE INTL, ALASKA)

PANC 221453Z 01005KT 10SM CLR M06/M14 A3037 RMK A02 SLP288 T10561144 53002
PANC 221123Z 2212/2318 36005KT P6SM SKC

ALTERNATE: PAFA/FAI (FAIRBANKS INTL, ALASKA)

PAFA 221453Z 02004KT 10SM FEW200 M18/M22 A3055 RMK A02 SLP358 T11781222
53005 PNO \$
PAFA 221120Z 2212/2318 04007KT P6SM SKC

ADEQUATE AIRPORT: PAKT/KTN (KETCHIKAN INTL, ALASKA)

PAKT 221453Z 00000KT 10SM FEW060 00/M01 A3016 RMK A02 SLP214 T00001011
53006 \$
PAKT 221344Z 2214/2312 32005KT P6SM VCSH SCT030 OVC040
FM221600 VRB05KT P6SM BKN040 OVC080
FM222300 21005KT P6SM FEW050 BKN080
FM230700 20005KT P6SM FEW060 BKN100 AMD LTD TO CLD VIS AND WIND 2212/2215

NO REPORTS FOR KZSE (SEATTLE FIR/UIR)
NO REPORTS FOR KZAK (OAKLAND OCEANIC FIR/UIR)
NO REPORTS FOR CZVR (VANCOUVER FIR/UIR)
NO REPORTS FOR PAZA (ANCHORAGE OCEANIC FIR/UIR)

TCC2002A KSFO-PANC (22 Mar 1605 UTC)

NOTAM BRIEFING - GENERATED 22 MAR 2014 15:15 UTC

KSFO PANC PAFA

ORIGIN: KSFO/SFO (SAN FRANCISCO INTL, UNITED STATES)

03/100 (A0402/14)

TWY A1 BTN TWY A AND APCH END RWY 1R CLSD LGTD AND BARRICADED DAILY 0700-1300.
24 MAR 07:00 2014 UNTIL 30 MAR 13:00 2014. CREATED: 21 MAR 21:39 2014

03/099 (A0401/14)

TWY A BTN TWY M AND TWY L CLSD LGTD AND BARRICADED DAILY 0700-1300. 24 MAR 07:00
2014 UNTIL 30 MAR 13:00 2014. CREATED: 21 MAR 21:36 2014

03/098 (A0400/14)

TWY A BTN TWY H AND TWY M CLSD LGTD AND BARRICADED. 24 MAR 06:00 2014 UNTIL 24
MAR 13:00 2014. CREATED: 21 MAR 21:26 2014

03/097 (A0399/14)

RWY 1R/19L CLSD DAILY 0700-1300. 24 MAR 07:00 2014 UNTIL 30 MAR 13:00 2014. CREATED:
21 MAR 20:47 2014

03/093 (A0394/14)

TWY L CL LGT BTN RWY 10R/28L AND TWY F1 OUT OF SERVICE. 19 MAR 21:56 2014 UNTIL
29 MAR 13:00 2014. CREATED: 19 MAR 21:56 2014

03/092 (A0393/14)

TWY F1 CL LGT BTN RWY 1L/19R AND TWY L OUT OF SERVICE. 19 MAR 21:51 2014 UNTIL
29 MAR 13:00 2014. CREATED: 19 MAR 21:51 2014

03/091 (A0392/14)

TWY F CL LGT BTN RWY 1R/19L AND TWY L OUT OF SERVICE. 19 MAR 21:50 2014 UNTIL
29 MAR 13:00 2014. CREATED: 19 MAR 21:50 2014

03/077 (A0374/14)

NAV ILS RWY 19L LOC/GP/DME U/S DAILY 0700-1300. 17 MAR 07:00 2014 UNTIL 23 MAR
13:00 2014. CREATED: 17 MAR 03:04 2014

03/076

OBST CRANE 373741N122238W (0.7NM NW SFO) 162FT (160FT
AGL) FLAGGED AND LGTD. 18 MAR 14:00 2014 UNTIL 10 SEP 23:00 2015. CREATED: 16
MAR 12:46 2014

03/068 (A0365/14)

APRON TAXILANE M CL LGT OUT OF SERVICE. 15 MAR 11:04 2014 UNTIL 30 MAR 15:00
2014. CREATED: 15 MAR 11:04 2014

03/066

OBST TOWER LGT (ASR UNKNOWN) 374729.10N1222417.30W (10NM NNW SFO) 463FT (394FT
AGL) OUT OF SERVICE. 14 MAR 16:21 2014 UNTIL 28 MAR 16:19 2014. CREATED: 14 MAR
16:26 2014

03/062

OBST TOWER LGT (ASR 1010563) 374122.30N1222615.70W (5.2NM NW SFO) 1483FT (262FT
AGL) U/S. SFC - 1483FT, 14 MAR 06:09 2014 UNTIL 29 MAR 06:09 2014. CREATED: 14
MAR 06:09 2014

03/059

OBST TOWER LGT (ASR 1205149) 374114.40N1222605.30W
(5.0NM NW SFO) 1567FT (311FT AGL) OUT OF SERVICE. 13 MAR 06:03 2014 UNTIL 28
MAR 06:03 2014. CREATED: 13 MAR 06:03 2014

03/007 (A0301/14)

TWY L BTN TWY M AND TWY A1 CLSD LGTD AND BARRICADED. 03 MAR 22:20 2014 UNTIL
08 SEP 16:00 2014. CREATED: 03 MAR 22:21 2014

TCC2002A KSFO-PANC (22 Mar 1605 UTC)

01/072

OBST CRANE 373741N122239W (0.69NM NW SFO) 162FT (160FT AGL) FLAGGED AND UNLIGHTED DAILY 1500-2359. 31 JAN 15:00 2014 UNTIL 18 JUN 23:59 2015. CREATED: 30 JAN 15:51 2014

01/060

OBST CRANES 3731.17N12222.43W (200FT SW ATCT) UNKN (230FT AGL) LGTD FLAGGED. 24 JAN 19:56 2014 UNTIL 24 FEB 23:59 2014 ESTIMATED. CREATED: 24 JAN 19:56 2014

09/088

OBST CRANE 119 (109 AGL) .7 NNW (373747N122252W) FLAGGED/UNLGTD 1400-2359 MON/TUE/WED/THU/FRI/SAT. 19 SEP 14:00 2013 UNTIL 16 MAR 23:59 2015. CREATED: 18 SEP 22:15 2013

04/063 (A0730/11)

TWY TAXILANES 5,5A,5B,6,6A,6B CMSD ASPH/UNLGTD. WIE UNTIL UFN. CREATED: 14 APR 11:34 2011

FDC 4/2255 (A0053/14)

STAR SAN FRANCISCO INTL., SAN FRANCISCO, CA. POINT REYES ONE ARRIVAL...SAC VORTAC TO POPES INT, MEA 5100. 14 JAN 21:00 2014 UNTIL 14 JAN 21:00 2015 ESTIMATED. CREATED: 14 JAN 19:35 2014

FDC 3/3868 (A2193/13)

IAP SAN FRANCISCO INTL, SAN FRANCISCO, CA.
ILS OR LOC RWY 28L, AMDT 24A...
S-ILS 28L SIMULTANOUS OPERATIONS APPROVED.
ILS SA CAT II SIMULTANOUS OPERATIONS NOT AUTHORIZED. 31 OCT 15:00 2013 UNTIL 27 MAR 15:00 2014 ESTIMATED. CREATED: 31 OCT 13:20 2013

FDC 3/3866 (A2191/13)

IAP SAN FRANCISCO INTL, SAN FRANCISCO, CA.
ILS OR LOC RWY 28R, AMDT 12...
S-ILS 28R SIMULTANOUS OPERATIONS APPROVED.
ILS CAT II & III AND (SA CAT I) SIMULTANOUS OPERATIONS NOT AUTHORIZED. 31 OCT 15:00 2013 UNTIL 27 MAR 15:00 2014 ESTIMATED. CREATED: 31 OCT 13:20 2013

FDC 3/6002 (A0148/13)

FI/T STAR SAN FRANCISCO INTL., SAN FRANCISCO, CA.
BIG SUR TWO ARRIVAL...
FROM OVER ANJEE INT MINIMUM HOLDING ALTITUDE TO READ: 11,000. WIE UNTIL UFN. CREATED: 02 FEB 01:59 2013

FDC 3/6001 (A0146/13)

FI/T STAR SAN FRANCISCO INTL., SAN FRANCISCO, CA.
BIG SUR TWO ARRIVAL...
FROM OVER BSR VORTAC TO CARMÉ, THENCE FROM OVER CARMÉ TO ANJEE INT REVISE MINIMUM EN ROUTE ALTITUDE TO READ: 11,000. WIE UNTIL UFN. CREATED: 02 FEB 01:56 2013

DESTINATION: PANC/ANC (STEVENS ANCHORAGE INTL, ALASKA)

02/230 (A1424/14)

APRON KULIS RAMP CLSD. 19 FEB 10:00 2014 UNTIL 30 MAY 23:59 2014. CREATED: 19 FEB 10:00 2014

FDC 2/3471 (A3121/12)

AK. TED STEVENS INTERNATIONAL AIRPORT, ANCHORAGE, AK.
EFFECTIVE 1208271820 UNTIL FURTHER NOTICE.
B-747-400, B-757, AND B-767, USING INERTIAL REFERENCE SYSTEM MAGVAR TABLES PRIOR TO 2005 EPOCH YEAR, ARE PROHIBITED FROM CONDUCTING ILS APPROACHES BELOW STANDARD CAT I WEATHER MINIMA AT ANCHORAGE INTERNATIONAL AIRPORT (PANC). AIRCRAFT OPERATORS MUST REVIEW THEIR

TCC2002A KSFO-PANC (22 Mar 1605 UTC)

EQUIPMENT AND PROVIDE POSITIVE CONFIRMATION TO THE CAPTAIN IF THEIR SPECIFIC AIRCRAFT MEETS THIS REQUIREMENT. ABSENT THIS REVIEW AND POSITIVE NOTIFICATION, ILS OPERATIONS BELOW STANDARD CAT I WEATHER MINIMA ARE PROHIBITED FOR THESE SERIES AIRCRAFT. THESE SERIES AIRCRAFT HAVE EXPERIENCED A SHIFT OF RUNWAY CENTERLINE PRESENTATION AND DEGRADED LOCALIZER TRACKING PERFORMANCE ON ILS APPROACHES. FOR FURTHER INFORMATION CONTACT NORTHWEST MOUNTAIN REGIONAL OPERATIONS CENTER AT 425-227-1389 OR 9-ANM-ROC@FAA.GOV, OR ALASKA REGIONAL OPERATIONS CENTER AT 907-271-5936 OR 9-AAL-DUTY-OFFICER@FAA.GOV. WIE UNTIL UFN.
CREATED: 27 AUG 18:57 2012

ALTERNATE: PAFA/FAI (FAIRBANKS INTL, ALASKA)

03/916 (A3230/14)

RWY 2/20 SKI STRIP FICON 3/4IN DRY SN OVER COMPACTED SN OBSERVED AT 1403212236.
21 MAR 22:36 2014 UNTIL 22 MAR 22:36 2014 ESTIMATED. CREATED: 21 MAR 22:36 2014

03/915 (A3229/14)

RWY 2R/20L FICON SWEEP 80FT WIDE
REMAINDER PATCHY ICE OBSERVED AT 1403212230. 21 MAR 22:35 2014 UNTIL 22 MAR
22:35 2014 ESTIMATED. CREATED: 21 MAR 22:35 2014

03/908 (A3223/14)

APRON ALL FICON THIN DRY SN OVER COMPACTED SN PATCHY SAND OBSERVED AT 1403211400.
21 MAR 14:21 2014 UNTIL 22 MAR 14:21 2014 ESTIMATED. CREATED: 21 MAR 14:21 2014

03/907 (A3222/14)

TWY F, G, H, M, N, P, TWY B BTN TWY A AND RWY 2L/20R FICON PATCHY ICE PATCHY
SAND OBSERVED AT 1403211355. 21 MAR 14:19 2014 UNTIL 22 MAR 14:19 2014 ESTIMATED.
CREATED: 21 MAR 14:20 2014

03/887

OBST CRANE 645120N1474900W (2NM N APCH END RWY 20R)
853FT (350FT AGL) LGTD/FLAGGED. 24 MAR 15:00 2014 UNTIL 25 SEP 02:00 2014 ESTIMATED.
CREATED: 20 MAR 18:26 2014

03/735 (A3013/14)

NAV VOR U/S. 18 MAR 00:09 2014 UNTIL 18 APR 00:09 2014. CREATED: 18 MAR 00:09
2014

03/576 (A2849/14)

RWY 2/20 SKI STRIP CLSD EXC SKI EQUIPPED AIRCRAFT. 14 MAR 06:53 2014 UNTIL 01
APR 11:30 2014 ESTIMATED. CREATED: 14 MAR 06:53 2014

03/019 (A2429/14)

TWY A, B, C, F, G, H, M, N, P, Q, R, S, T HOLDING POSITION MARKINGS OBSC. 01
MAR 15:08 2014 UNTIL 01 APR 11:30 2014 ESTIMATED. CREATED: 01 MAR 15:08 2014

01/879 (A1321/14)

TWY FLOAT POND ROAD AT TWY B CLSD LGTD AND BARRICADED. 31 JAN 02:40 2014 UNTIL
01 APR 11:30 2014. CREATED: 31 JAN 02:40 2014

01/877 (A1319/14)

TWY B BTN RWY 2R/20L AND TWY C CLSD LGTD AND BARRICADED. 31 JAN 02:34 2014 UNTIL
01 APR 11:30 2014 ESTIMATED. CREATED: 31 JAN 02:34 2014

01/003 (A0944/14)

ENN

TWY ALL EDGE LGT OUT OF SERVICE. 22 JAN 21:00 2014 UNTIL 22 FEB 21:00 2014 ESTIMATED.
CREATED: 22 JAN 21:01 2014

10/216 (A4205/13)

RWY 2W/20W WATERLANE CLSD. 22 OCT 17:11 2013 UNTIL 15 MAY 23:55 2014. CREATED:
22 OCT 17:11 2013

TCC2002A KSFO-PANC (22 Mar 1605 UTC)

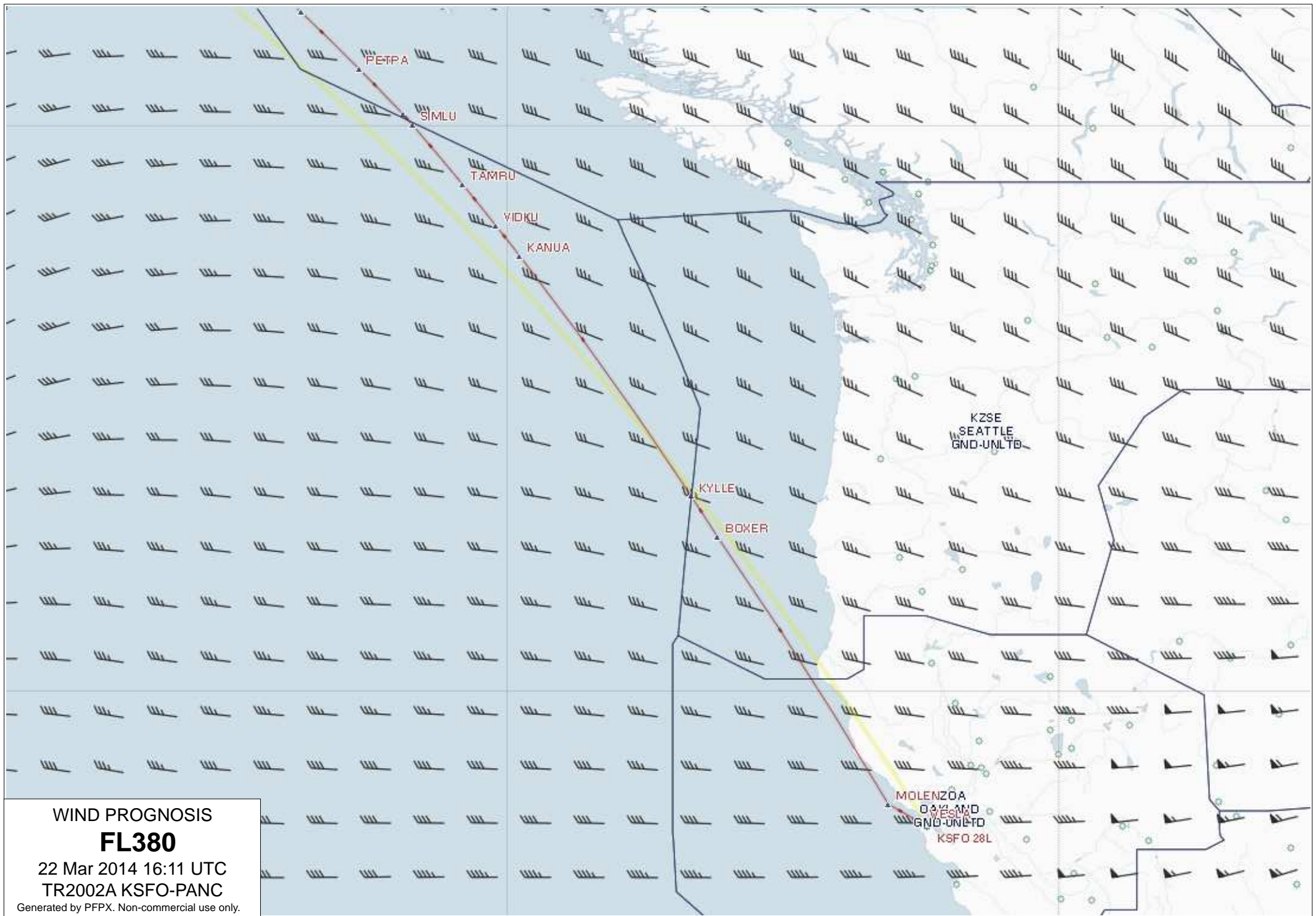
12/007 (A5673/12)
ENN

AD ABN U/S. WIE UNTIL UFN. CREATED: 28 DEC 18:16 2012

FDC 4/9322 (A3225/14)
IAP FAIRBANKS INTL, FAIRBANKS, AK.
RNAV (GPS) RWY 20L, ORIG-B...
WHEN VGSI INOPERATIVE, PROCEDURE NA AT NIGHT.
VDP NA. 21 MAR 16:44 2014 UNTIL 21 SEP 16:44 2014 ESTIMATED. CREATED: 21
MAR 16:49 2014

FDC 4/1206 (A2235/14)
IAP FAIRBANKS INTL, FAIRBANKS, AK.
VOR OR TACAN RWY 20R, AMDT 2...
PROCEDURE NA. 21 FEB 22:57 2014 UNTIL 21 AUG 22:57 2014 ESTIMATED. CREATED:
21 FEB 22:59 2014

FDC 2/3522 (A3664/12)
AK. FAIRBANKS INTERNATIONAL AIRPORT, FAIRBANKS, AK.
EFFECTIVE 1208271840 UNTIL FURTHER NOTICE.
B-747-400, B-757, AND B-767, USING INERTIAL REFERENCE SYSTEM MAGVAR
TABLES PRIOR TO 2005 EPOCH YEAR, ARE PROHIBITED FROM CONDUCTING ILS
APPROACHES BELOW STANDARD CAT I WEATHER MINIMA AT FAIRBANKS
INTERNATIONAL AIRPORT (PAFA). AIRCRAFT OPERATORS MUST REVIEW THEIR
EQUIPMENT AND PROVIDE POSITIVE CONFIRMATION TO THE CAPTAIN IF THEIR
SPECIFIC AIRCRAFT MEETS THIS REQUIREMENT. ABSENT THIS REVIEW AND
POSITIVE NOTIFICATION, ILS OPERATIONS BELOW STANDARD CAT I WEATHER
MINIMA ARE PROHIBITED FOR THESE SERIES AIRCRAFT. THESE SERIES
AIRCRAFT HAVE EXPERIENCED A SHIFT OF RUNWAY CENTERLINE PRESENTATION
AND DEGRADED LOCALIZER TRACKING PERFORMANCE ON ILS APPROACHES. FOR
FURTHER INFORMATION CONTACT NORTHWEST MOUNTAIN REGIONAL OPERATIONS
CENTER AT 425-227-1389 OR 9-ANM-ROC@FAA.GOV, OR ALASKA REGIONAL
OPERATIONS CENTER AT 907-271-5936 OR 9-AAL-DUTY-OFFICER@FAA.GOV. WIE UNTIL UFN.
CREATED: 27 AUG 19:45 2012



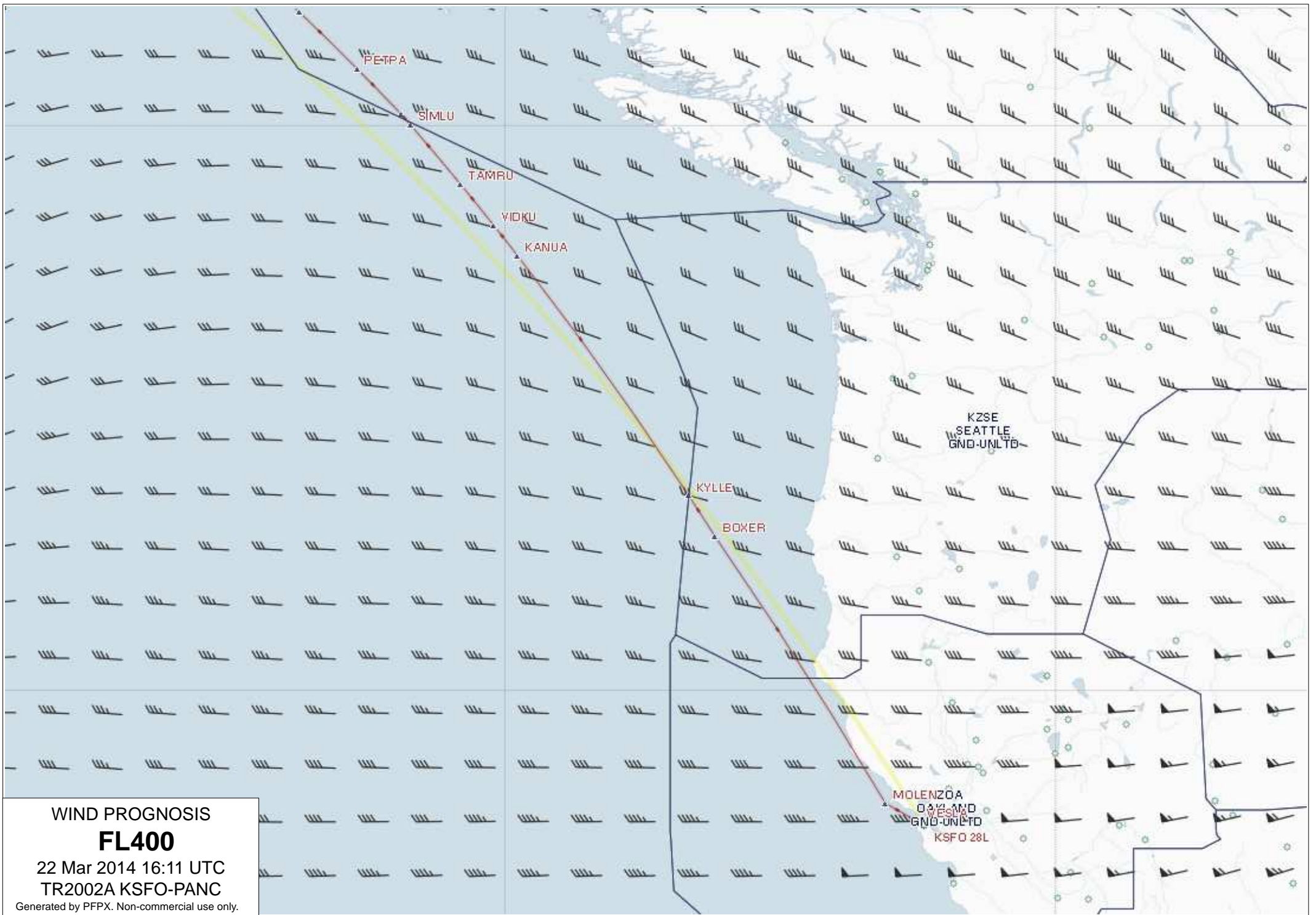
WIND PROGNOSIS

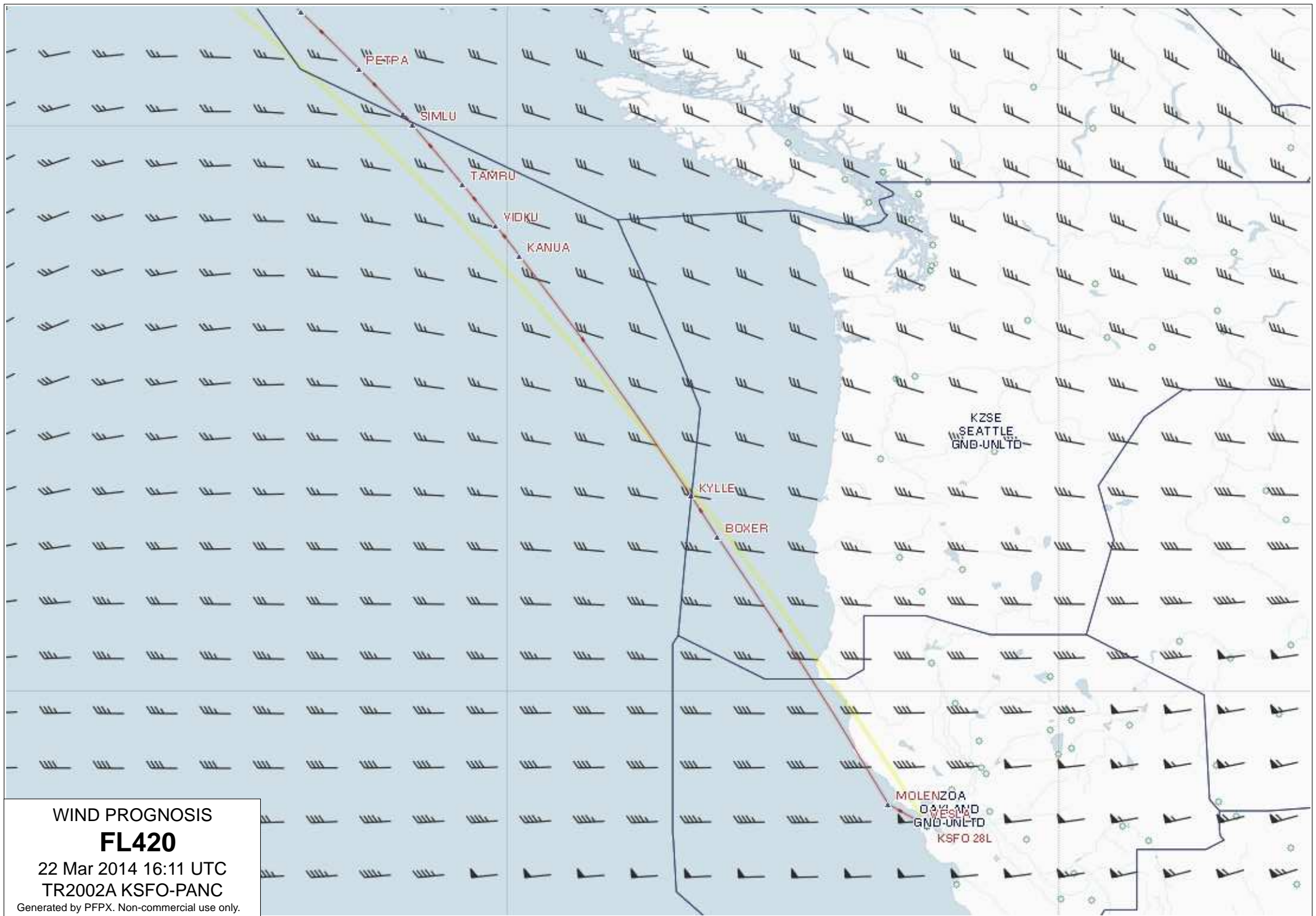
FL380

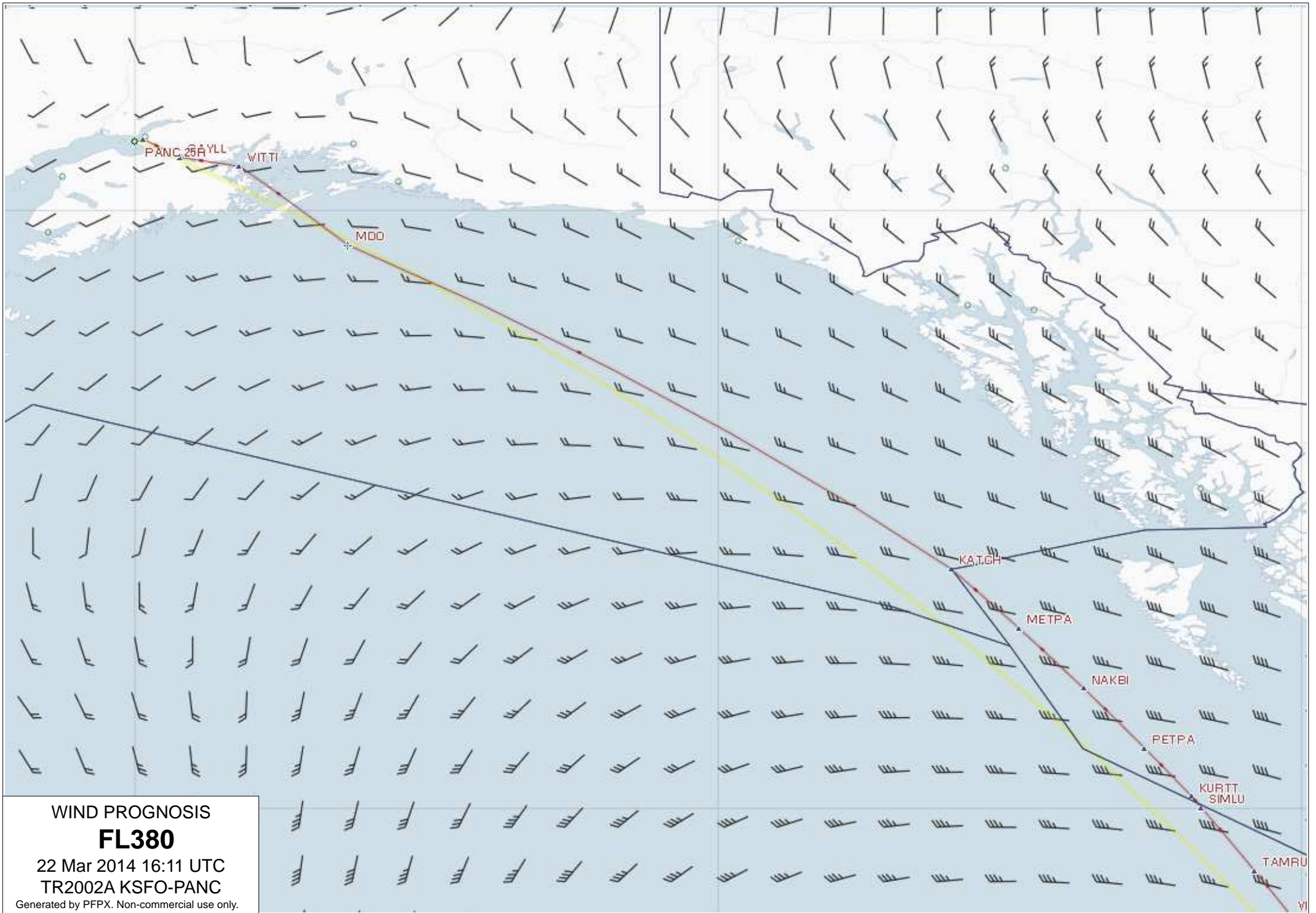
22 Mar 2014 16:11 UTC

TR2002A KSFO-PANC

Generated by PFPX. Non-commercial use only.







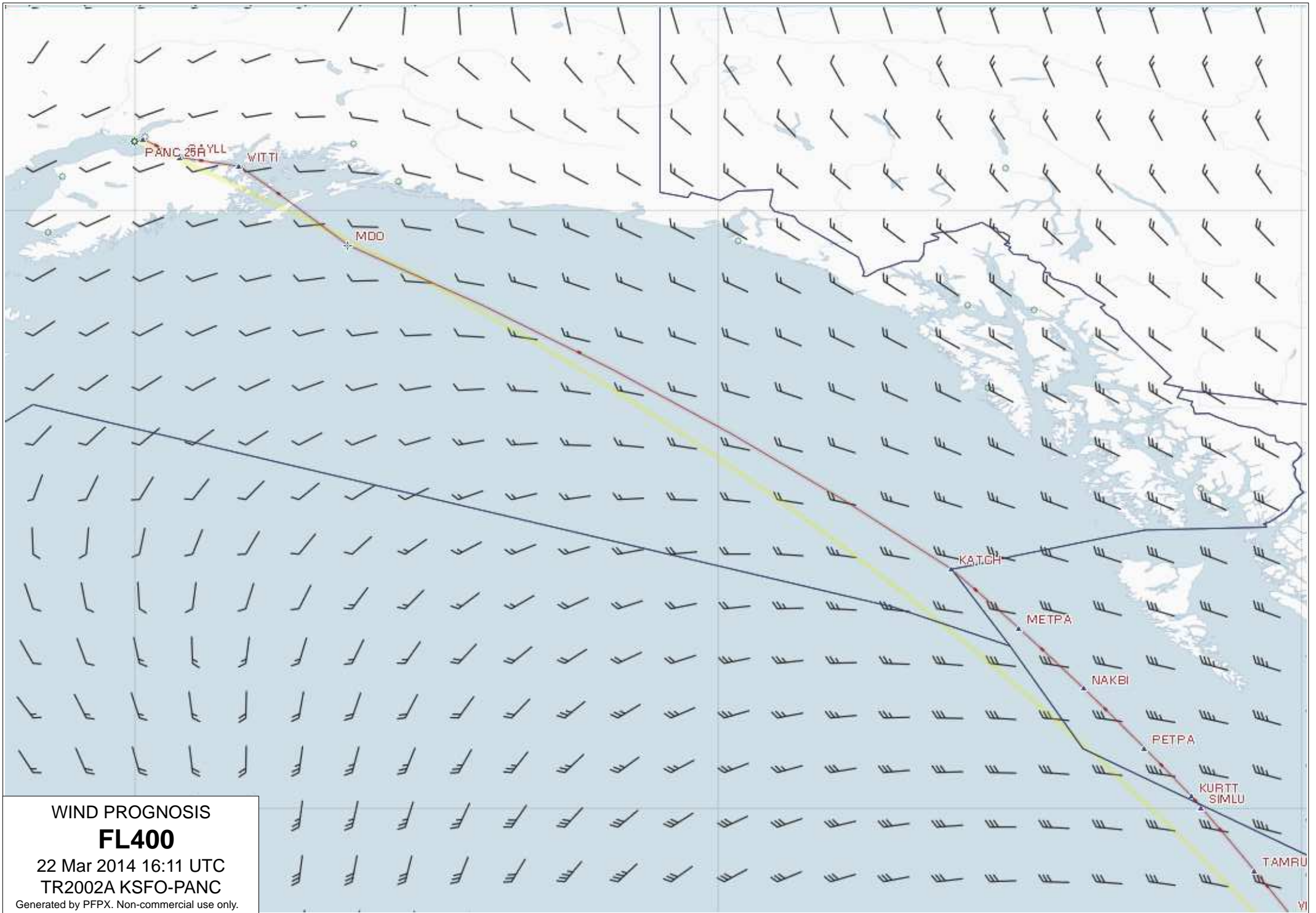
WIND PROGNOSIS

FL380

22 Mar 2014 16:11 UTC

TR2002A KSFO-PANC

Generated by PFPX. Non-commercial use only.



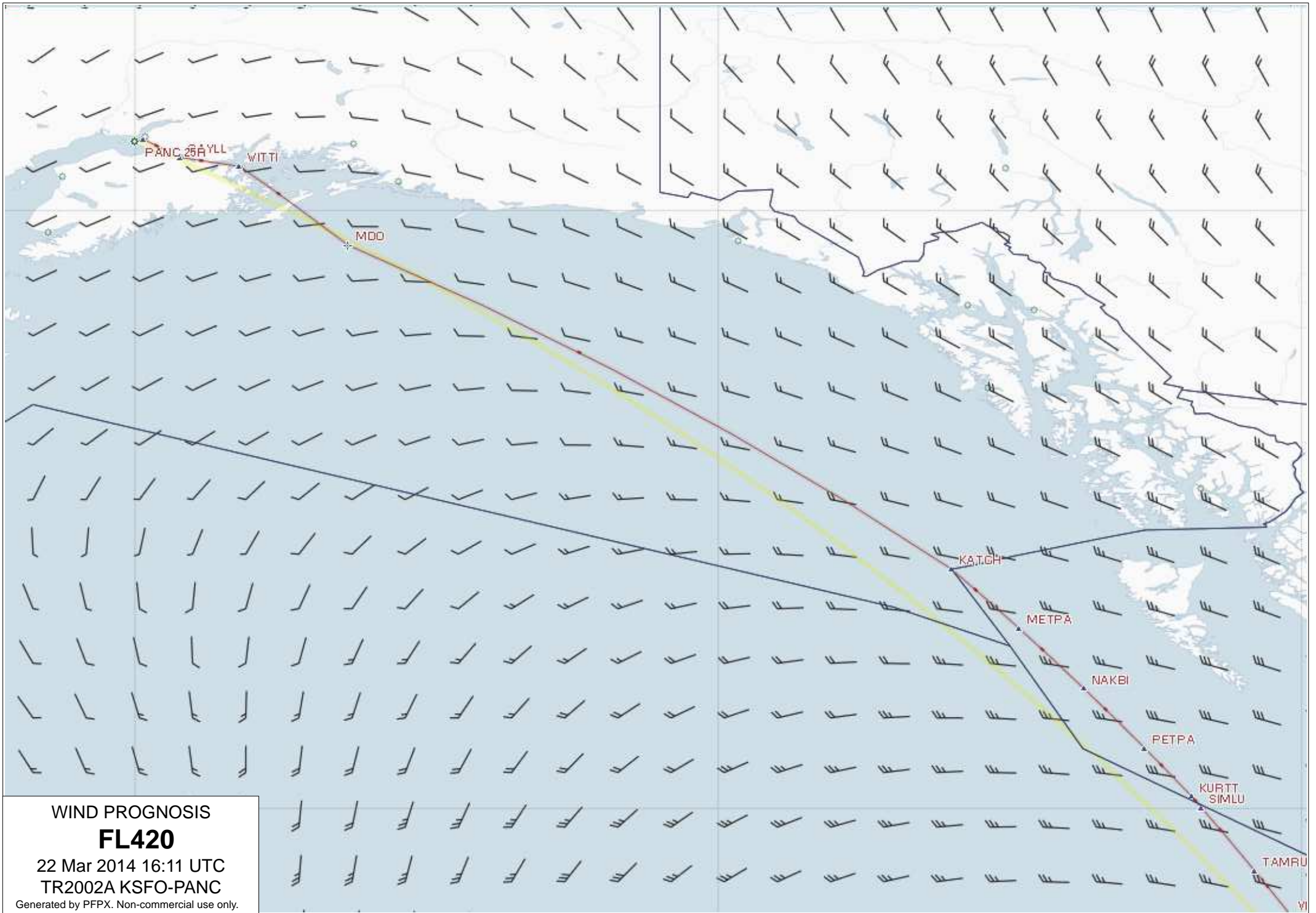
WIND PROGNOSIS

FL400

22 Mar 2014 16:11 UTC

TR2002A KSFO-PANC

Generated by PFPX. Non-commercial use only.



WIND PROGNOSIS

FL420

22 Mar 2014 16:11 UTC

TR2002A KSFO-PANC

Generated by PFPX. Non-commercial use only.