



## **Flight Briefing Package**

**TCC903D KLAX-KMSP**

**30-Mar-2024 #1**

RELEASE #1

LOS ANGELES INTL  
(UNITED STATES)

-

MINNEAPOLIS-ST PAUL INTL/WOLD-  
(UNITED STATES)

PREPARED BY CHRISTIAN BREUER (TCA2984)

CHRISTIAN@TCA-CHARTER.DE

30 MAR 1133 UTC



TCC903D KLAX-KMSP (30-Mar-2024) #1

-FIR	NAME	ISA	WND/SPD	GS	REM	POSITION	ETO / ATO
	KLAX/07L LOS ANGELES INTL	128	045			18.3 / 0.4 1374 N3356.2 W11825.2	...../.....
GARDY4	TRAAP	057	*CLB 104 M02 212/048		20 1354	17.2 / 1.5 N3403.5 W11803.0	04 00.04 ...../.....
GARDY4	JIIIVE	064	*CLB 129 M01 213/057		8 1346	17.0 / 1.7 N3405.4 W11753.9	01 00.05 ...../.....
GARDY4	CLUTZ	049	*CLB 129 M02 214/082		11 1335	16.7 / 2.0 N3411.0 W11742.2	02 00.07 ...../.....
GARDY4	GARDY	049	*CLB 129 M02 220/096		9 1326	16.5 / 2.2 N3415.4 W11732.9	01 00.08 ...../.....
GARDY4	NNAVY	034	*CLB 137 P00 233/112		57 1269	15.7 / 3.0 N3455.2 W11643.7	06 00.14 ...../.....
GARDY4	*TOC	036	FL390 137 P00 233/110	451 560	1 1268	15.6 / 3.1 N3456.1 W11642.4	00 00.14 ...../.....
	KLAS	036	FL390 137 P02 230/093		18 1250	15.5 / 3.2 N3508.4 W11626.3	02 00.16 ...../.....
GARDY4	BLAZN	036	FL390 114 M01 233/106	450 555	44 1206	15.2 / 3.5 N3537.9 W11546.8	04 00.20 ...../.....
GARDY4	LAS LAS VEGAS	037	FL390 141 M03 233/112	<b>116.90</b> 557	448 1165	14.9 / 3.8 N3604.8 W11509.6	05 00.25 ...../.....
J100	SUVIE	035	FL390 141 M03 234/111	447 558	24 1141	14.8 / 3.9 N3621.6 W11448.3	02 00.27 ...../.....
J100	NORRA	035	FL390 103 M03 235/110	446 555	35 1106	14.5 / 4.1 N3645.6 W11416.9	04 00.31 ...../.....
	KSLC	048	FL390 136 M03 235/110		78 1029	14.0 / 4.7 N3725.3 W11253.1	08 00.39 ...../.....
J100 -KZLC	*BDRY	049	FL390 136 M04 238/110	188 235	9 1019	13.9 / 4.7 N3730.1 W11242.9	01 00.40 ...../.....
J100	BCE BRYCE CANYON	049	FL390 136 M04 238/110	<b>112.80</b> 554	444 997	13.8 / 4.9 N3741.4 W11218.2	03 00.43 ...../.....
J100	SAKES	043	FL390 139 M06 242/110	442 550	118 878	13.0 / 5.7 N3850.0 W11016.3	13 00.56 ...../.....
J100 -KZDV	*BDRY	045	FL390 151 M06 243/111	442 550	16 862	12.9 / 5.8 N3859.5 W10958.9	02 00.58 ...../.....
	KDEN	045	FL390 151 M06 245/110		44 818	12.6 / 6.1 N3924.6 W10911.8	04 01.02 ...../.....
J100	EKR MEEKER	046	FL390 147 M06 247/108	<b>115.20</b> 547	440 747	12.1 / 6.6 N4004.1 W10755.5	08 01.10 ...../.....

**TCC903D KLAX-KMSP (30-Mar-2024) #1**

DCT	<b>BFF</b>	051	FL390	166	<b>112.60</b>	440	230	10.6 /	8.1	26	01.36
	SCOTTSSLUFF			M06	261/100	534	517	N4153.7	W10328.9	...../.....	
	<b>KMSP</b>	044	FL390	081			126	9.7 /	9.0	14	01.50
				M04	263/086		391	N4311.1	W10114.1	...../.....	
DCT	<b>*BDRY</b>	047	FL390	051		444	30	9.5 /	9.2	04	01.54
-KZMP				M03	266/083	514	362	N4328.9	W10041.7	...../.....	
DCT	<b>VIVID</b>	048	<b>*DES</b>	045			38	9.2 /	9.5	04	01.58
				M02	266/079		323	N4351.6	W09959.3	...../.....	
DCT	<b>*TOD</b>	071	FL350	045		407	12	9.2 /	9.5	01	01.59
				M05	269/107	511	312	N4354.5	W09943.7	...../.....	
DCT	<b>UFFDA</b>	071	FL350	047		409	161	8.1 /	10.6	19	02.18
				M04	274/091	497	151	N4429.8	W09605.4	...../.....	
TORGY3	<b>ERICX</b>	091	FL350	039		409	39	7.8 /	10.9	05	02.23
				M04	276/088	498	112	N4427.5	W09511.1	...../.....	
TORGY3	<b>TORGY</b>	071	<b>*DES</b>	034			36	7.7 /	10.9	04	02.27
				M06	274/065		76	N4438.6	W09422.5	...../.....	
TORGY3	<b>OFSON</b>	072	<b>*DES</b>	033			6	7.7 /	10.9	01	02.28
				M05	274/057		70	N4440.4	W09414.5	...../.....	
TORGY3	<b>HMBRG</b>	072	<b>*DES</b>	033			5	7.7 /	11.0	01	02.29
				M05	275/051		64	N4442.1	W09407.2	...../.....	
TORGY3	<b>CONIA</b>	072	<b>*DES</b>	036			10	7.7 /	11.0	01	02.30
				M05	279/040		54	N4445.2	W09353.3	...../.....	
TORGY3	<b>JAEDN</b>	072	<b>*DES</b>	036			7	7.7 /	11.0	01	02.31
				M04	284/034		47	N4447.3	W09343.6	...../.....	
TORGY3	<b>HDEEE</b>	073	<b>*DES</b>	036			13	7.7 /	11.0	02	02.33
				M03	294/026		33	N4451.3	W09325.9	...../.....	
TORGY3	<b>MAUER</b>	121	<b>*DES</b>	036			8	7.6 /	11.0	02	02.35
				M04	303/022		25	N4446.9	W09315.9	...../.....	
TORGY3	<b>JJENI</b>	121	<b>*DES</b>	036			11	7.6 /	11.1	02	02.37
				M07	322/016		14	N4441.1	W09302.3	...../.....	
TORGY3	<b>KMSP/30L</b>	329	842	036			14	7.4 /	11.2	05	02.42
	MINNEAPOLIS-ST PAUL							N4452.4	W09312.1	...../.....	

-----

**TCC903D KLAX-KMSP (30-Mar-2024) #1**

**WIND INFORMATION - OBS 30/MAR 06:00**

-----  
**(CLIMB)**                      **SUVIE**                      **BCE**                      **SAKES**  
FL380 234/114 -55    FL430 236/084 -58    FL430 238/081 -59    FL430 241/084 -60  
FL310 224/117 -47    FL410 235/097 -59    FL410 239/095 -60    FL410 242/097 -61  
FL230 214/075 -32    FL390 234/112 -59    FL390 239/111 -61    FL390 243/110 -62  
15000 210/047 -16    FL370 231/115 -58    FL370 237/113 -59    FL370 241/111 -60  
7000 199/022 -1    FL350 227/116 -55    FL350 234/112 -57    FL350 239/109 -58

**EKR**                      **BFF**                      **(DESCENT)**  
FL430 248/085 -60    FL430 260/078 -60    FL340 275/076 -59  
FL410 248/096 -61    FL410 261/089 -61    FL270 272/066 -46  
FL390 248/109 -63    FL390 262/100 -62    FL200 270/047 -29  
FL370 247/109 -61    FL370 260/104 -61    13000 284/031 -14  
FL350 245/106 -58    FL350 258/107 -59    6000 317/019 -2

-----  
**END FLIGHTPLAN 01927 TCC903D FNPTP KLAX-KMSP 30MAR2024**

**TCC903D KLAX-KMSP (30-Mar-2024) #1**

**[ATC FLIGHTPLAN]**

(FPL-TCC903D-IS  
-B789/H-SADE1GHIJ2J3J4J5RWXYZ/LB2D1  
-KLAX1330  
-N0448F390 GARDY4 LAS J100 EKR DCT BFF DCT VIVID DCT  
UFFDA/N0409F350 TORGY3  
-KMSP0242 KMSN  
-PBN/A1B1C1D1L101S1 NAV/RNVD0E0A0 DOF/240330 REG/FNPTP  
EET/KZLC0040 KZDV0058 KZMP0154 RVR/75 OPR/AIR CARAIBES  
ATLANTIQUE PER/D  
RMK/TCAS  
-E/0435)

**TCC903D KLAX-KMSP (30-Mar-2024) #1**

[PLANNING WEATHER]

**ORIGIN: KLAX/LAX (LOS ANGELES INTL, UNITED STATES)****UTC -07:00**

KLAX 301053Z 00000KT 2SM R25L/5000VP6000FT -RA BR BKN010 OVC020 10/10  
A2970 RMK A02 SLP056 VIS W 1 P0081 T01000100  
KLAX 301008Z 3010/3112 10011KT 3SM +RA BR OVC006  
FM301200 13015G25KT 2SM +RA BR SCT008 OVC015  
FM301400 27008KT P6SM -RA OVC025  
FM301600 23006KT P6SM -SHRA SCT025 OVC050  
FM310000 18008KT P6SM -SHRA SCT025 OVC050  
FM310400 10012KT P6SM -SHRA BKN025 OVC040  
FM310600 12007KT 4SM -SHRA BR OVC050  
FM310900 11007KT P6SM -SHRA OVC025

**DESTINATION: KMSP/MSP (MINNEAPOLIS-ST PAUL INTL/WOLD-, UNITED STATE UTC -05:00)**

KMSP 301053Z 33008KT 10SM OVC036 02/M02 A2988 RMK A02 SLP125 4/002  
T00171022  
KMSP 300836Z 3009/3112 36006KT P6SM OVC025  
FM301500 32009KT P6SM SCT035  
FM301700 32010KT P6SM BKN025  
FM302100 32007KT P6SM BKN045

**ALTERNATE: KMSN/MSN (DANE CO REGL/TRUAX, UNITED STATES)****UTC -05:00**

KMSN 301053Z 35005KT 10SM OVC007 02/01 A2973 RMK A02 RAE40UPB0959E02  
SLP071 P0000 T00220011  
KMSN 301001Z 3010/3106 05007KT 6SM -SHRA BR OVC008  
FM301200 VRB04KT 4SM BR OVC006  
FM301700 33009KT P6SM BKN010  
FM302100 34007KT P6SM SCT022

**ADEQUATE: KLAS/LAS (REID INTL, UNITED STATES)****UTC -07:00**

KLAS 301056Z 00000KT 10SM FEW100 BKN140 OVC220 14/M04 A2966 RMK A02 SLP030  
T01391044  
KLAS 300851Z 3009/3112 20008KT P6SM SCT080 BKN100  
FM301500 17008KT P6SM BKN060  
FM301800 18012G22KT P6SM VCSH SCT030 BKN050  
FM302000 20012G22KT P6SM -RA SCT020 BKN040  
TEMPO 3022/3102 5SM -RA BKN020 OVC040  
FM310400 18008KT P6SM SCT030 BKN050  
FM310800 20006KT P6SM SCT050 BKN080

**TCC903D KLAX-KMSP (30-Mar-2024) #1**

**ADEQUATE: KSLC/SLC (SALT LAKE CITY INTL, UNITED STATES)**

**UTC -06:00**

KSLC 301054Z 30003KT 10SM -RA BKN047 BKN055 OVC070 08/03 A2974 RMK A02  
RAB48 SLP047 P0000 T00830033

KSLC 300854Z 3009/3112 15007KT P6SM -RA SCT035 BKN050 OVC070  
FM301700 18013G21KT P6SM VCSH SCT035 BKN070 OVC120  
FM310200 16007KT P6SM BKN070 OVC120  
FM310900 16009KT P6SM VCSH SCT035 BKN070 OVC120

**ADEQUATE: KDEN/DEN (DENVER INTL, UNITED STATES)**

**UTC -06:00**

KDEN 301053Z 15018KT 10SM FEW040 OVC220 03/M01 A2987 RMK A02 SLP095  
T00281006

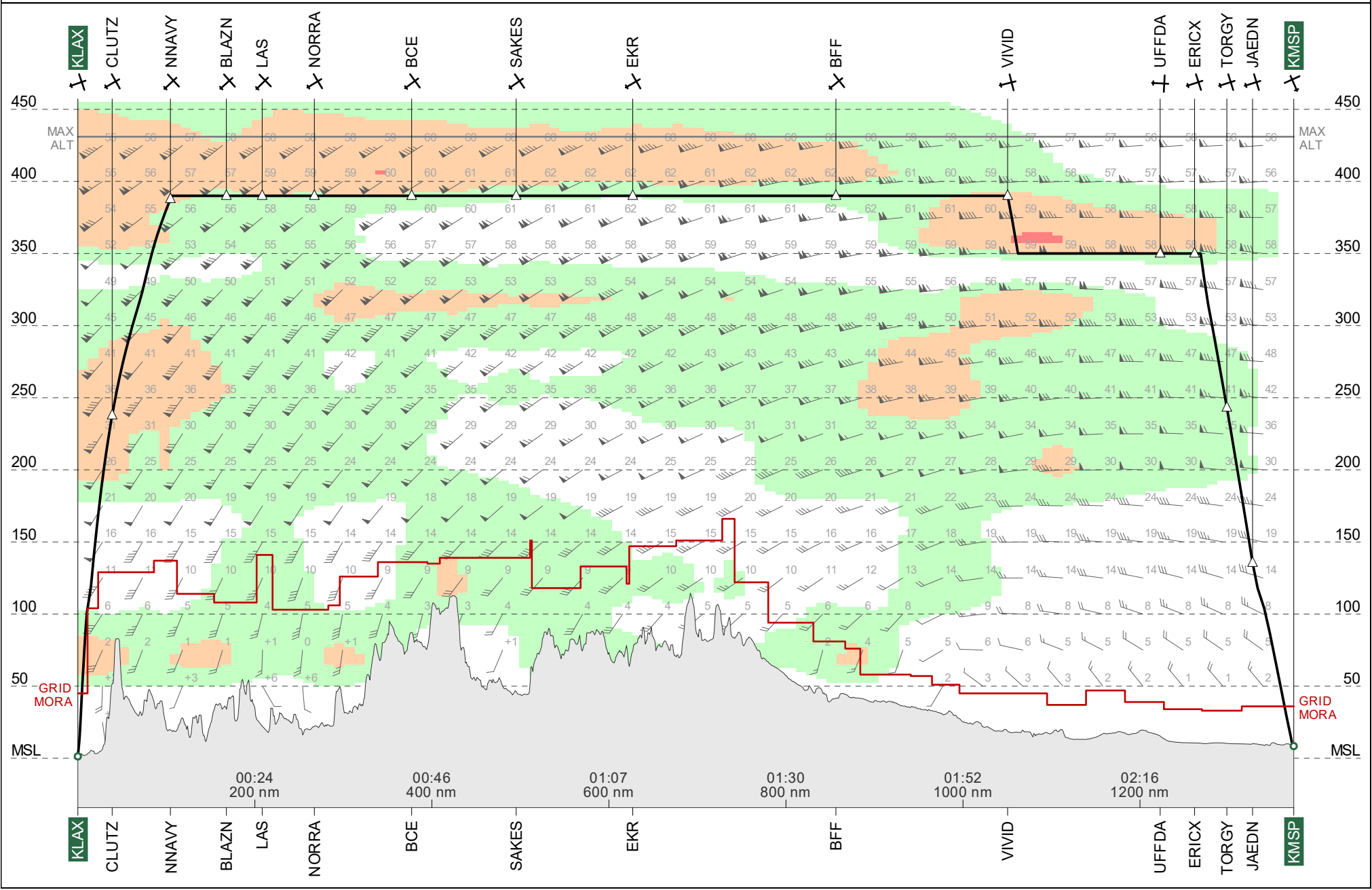
KDEN 300909Z 3009/3112 18011KT P6SM FEW015 FEW050 BKN200  
FM301400 18011KT P6SM FEW080 BKN200  
FM301900 05007KT P6SM SCT080  
FM310200 21009KT P6SM SCT200



# TR903D #1

## KLAX → KMS

ETD 30 Mar 13:30z  
FNPTP B789

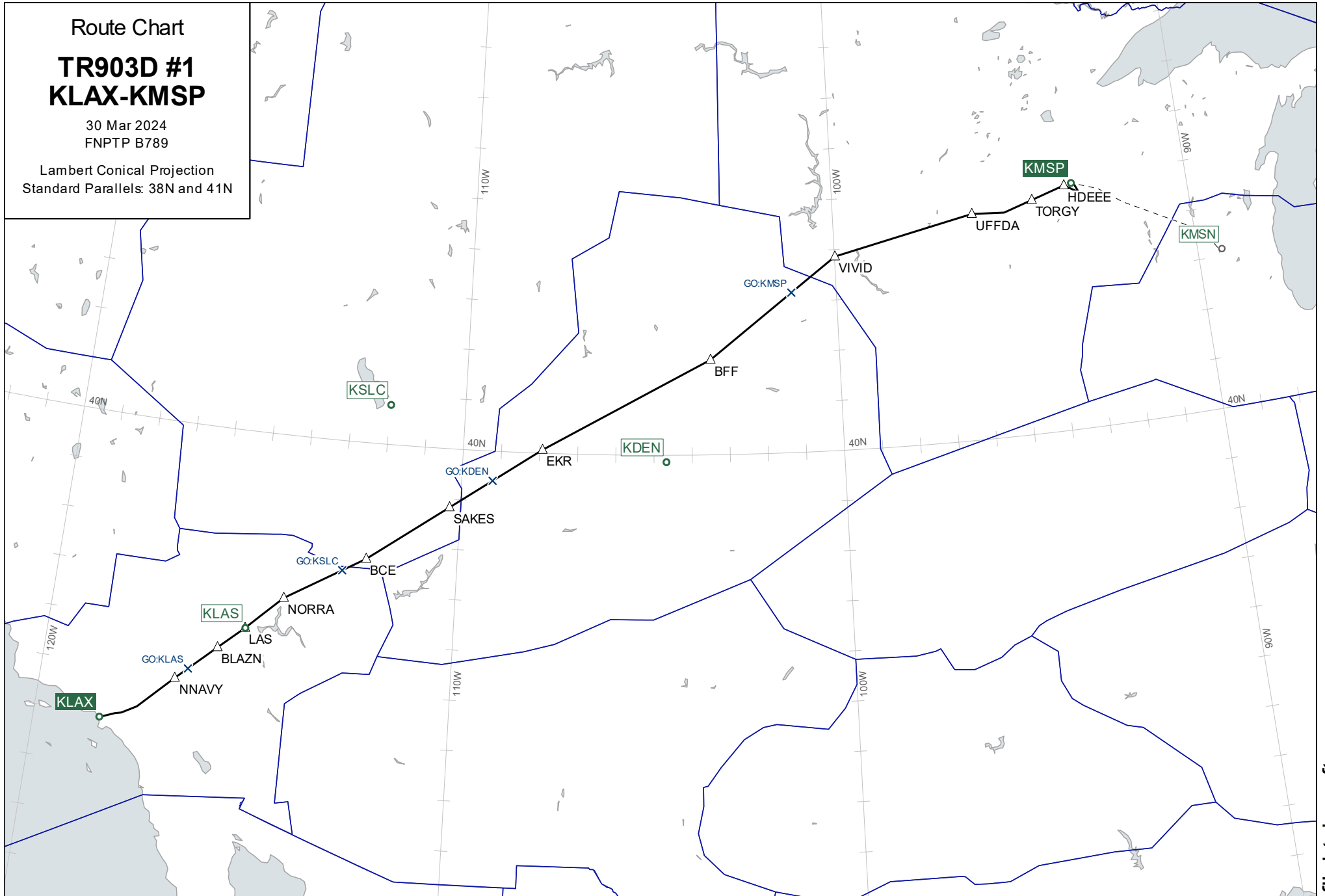


Route Chart

**TR903D #1**  
**KLAX-KMSP**

30 Mar 2024  
FNPTP B789

Lambert Conical Projection  
Standard Parallels: 38N and 41N



# Wind Chart

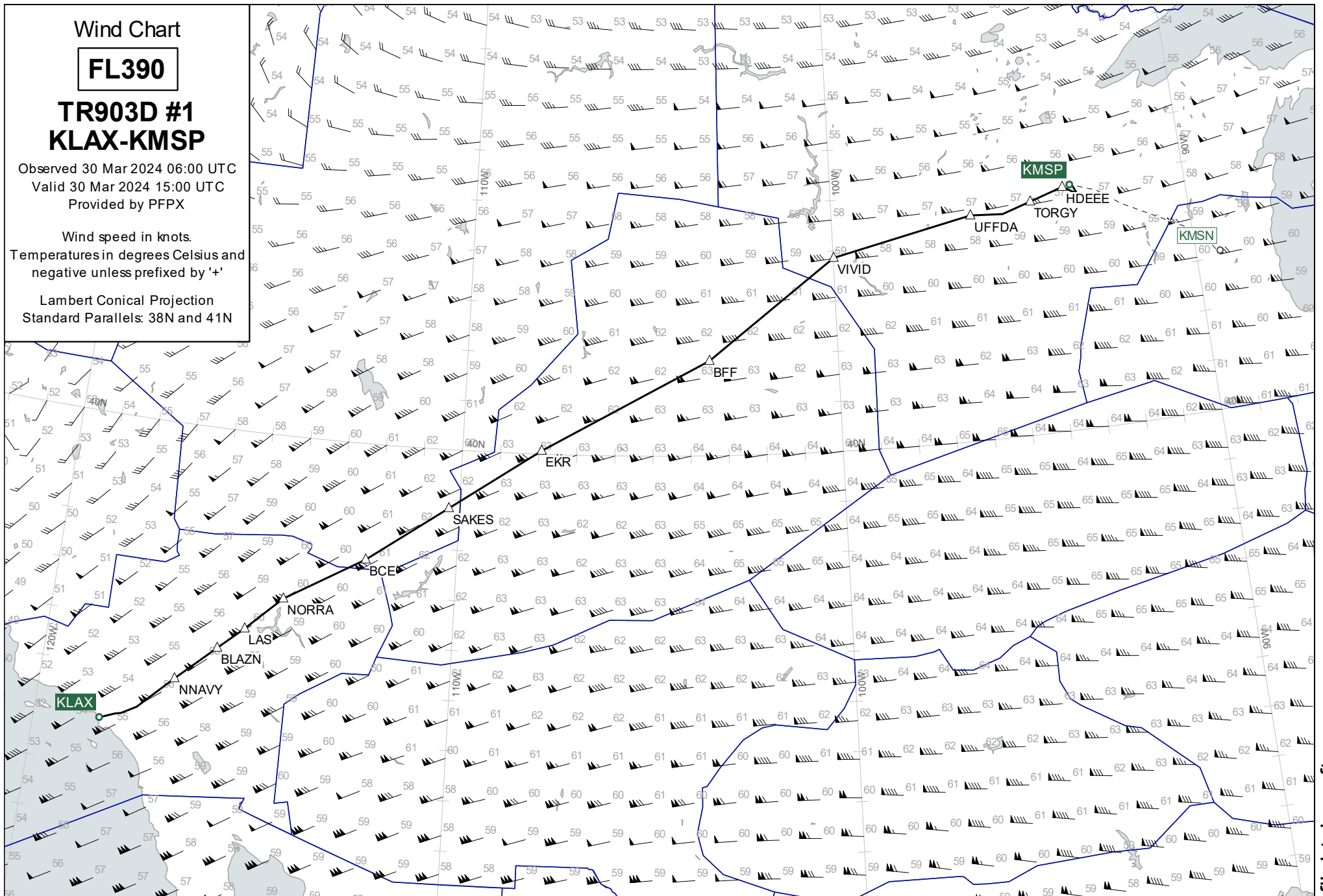
## FL390

### TR903D #1 KLAX-KMSP

Observed 30 Mar 2024 06:00 UTC  
Valid 30 Mar 2024 15:00 UTC  
Provided by PFPX

Wind speed in knots.  
Temperatures in degrees Celsius and  
negative unless prefixed by '+'

Lambert Conical Projection  
Standard Parallels: 38N and 41N



# Wind Chart

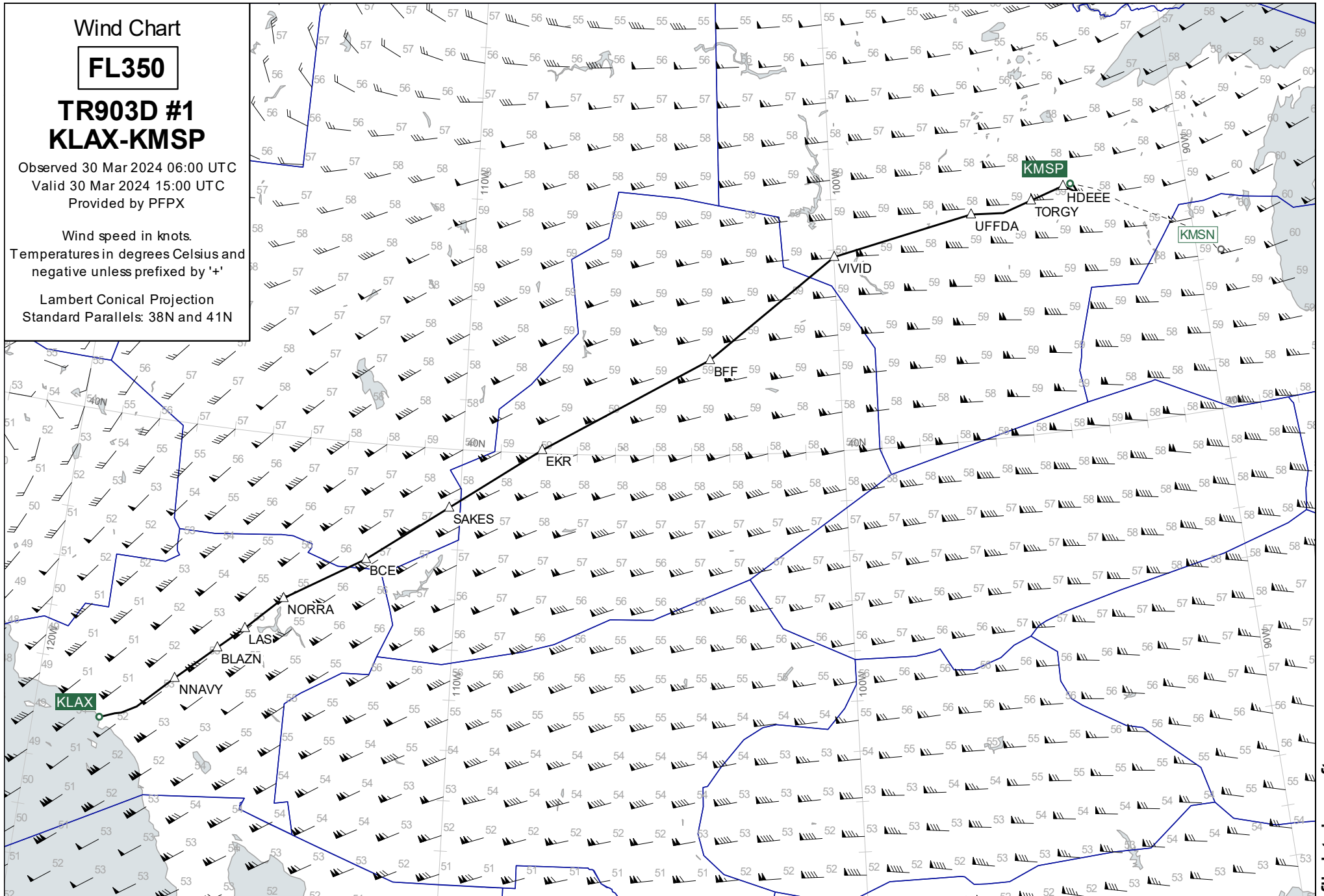
## FL350

### TR903D #1 KLAX-KMSP

Observed 30 Mar 2024 06:00 UTC  
Valid 30 Mar 2024 15:00 UTC  
Provided by PFPX

Wind speed in knots.  
Temperatures in degrees Celsius and  
negative unless prefixed by '+'

Lambert Conical Projection  
Standard Parallels: 38N and 41N



# Wind Chart

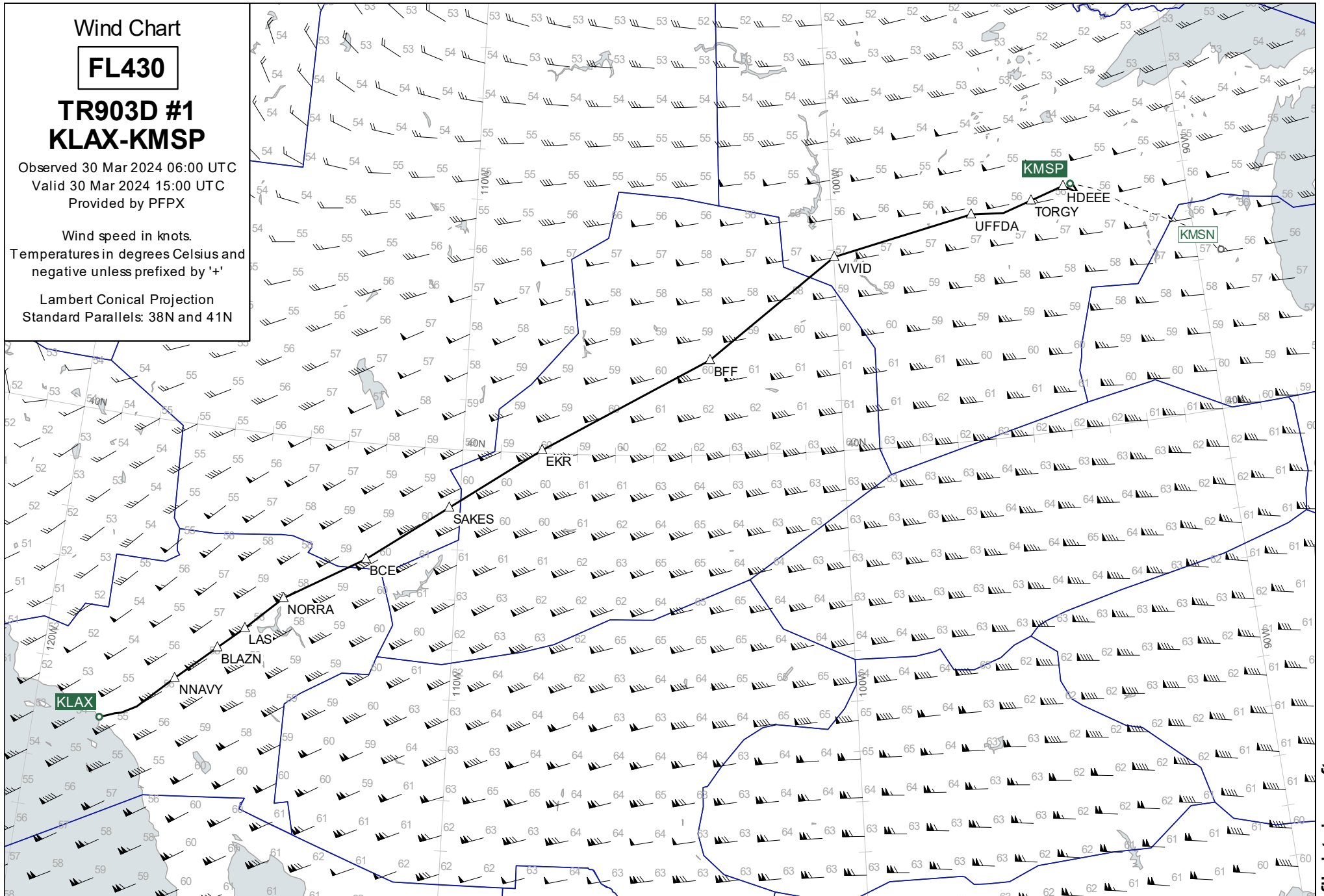
## FL430

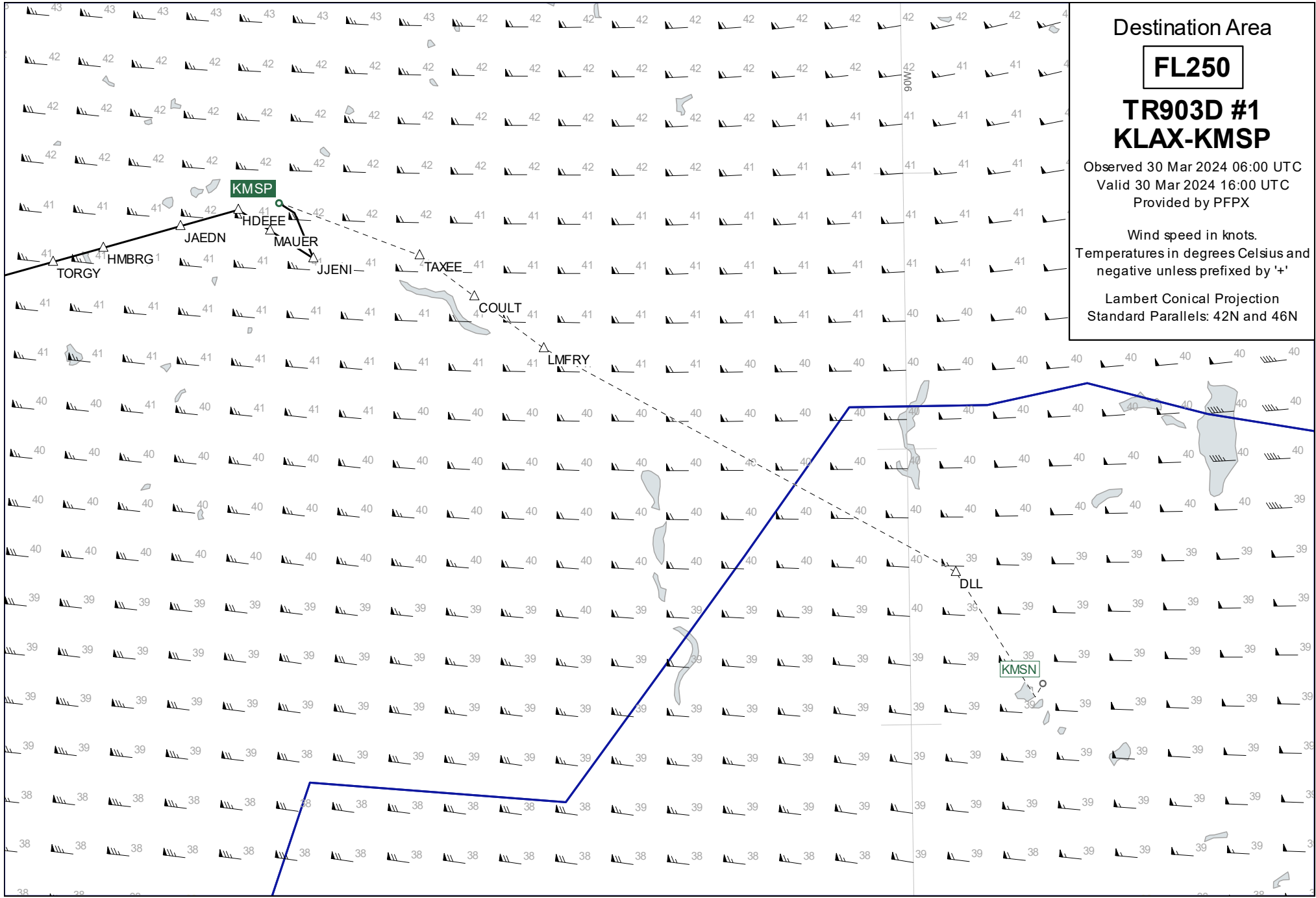
### TR903D #1 KLAX-KMSP

Observed 30 Mar 2024 06:00 UTC  
Valid 30 Mar 2024 15:00 UTC  
Provided by PFPX

Wind speed in knots.  
Temperatures in degrees Celsius and  
negative unless prefixed by '+'

Lambert Conical Projection  
Standard Parallels: 38N and 41N





Destination Area

**FL250**

**TR903D #1  
KLAX-KMSP**

Observed 30 Mar 2024 06:00 UTC  
Valid 30 Mar 2024 16:00 UTC  
Provided by PFPX

Wind speed in knots.  
Temperatures in degrees Celsius and  
negative unless prefixed by '+'

Lambert Conical Projection  
Standard Parallels: 42N and 46N