



Tradewind VA



Flight Briefing Package

TCC903C KLAX-KSLC

16-Apr-2022 #1

RELEASE #1

LOS ANGELES INTL
(UNITED STATES)

-

SALT LAKE CITY INTL
(UNITED STATES)

PREPARED BY CHRISTIAN BREUER (TCA2984)

CHRISTIAN@TCA-CHARTER.DE

16 APR 1157 UTC

TCC903C KLAX-KSLC (16-Apr-2022) #1

TRADEWIND CARIBBEAN FLIGHTPLAN - IFR TCC903C PJTGH KLAX-KSLC

 ALL WEIGHTS IN KILOGRAMS (KG) STD 16APR/1335Z

OPF 1 - PREPARED 16APR/1157Z BY CHRISTIAN BREUER (TCA2984) CHRISTIAN@TCA-CHARTER.DE

DELTA6 RNAV WHEN LDG SOUTH

TR903C/TCC903C PJTGH/B777-300ER SEL/EGAS ROUTE: KLAXKSLC02

DEP: KLAX/LAX 25R ELEV 128 FT COST INDEX: 250 TTL G/C DIST: 513 NM
 ARR: KSLC/SLC 34L ELEV 4231 FT INIT ALT: FL410 TTL F/P DIST: 578 NM
 FUEL BIAS: 102.5% TTL AIR DIST: 500 NM
 AVG WIND CMP: TL064 KT

CONFIG	DOW	PAX	CARGO	TOTAL	ULOAD LIM		ZFW	TOW	LDW
STANDARD	167541	0	0	0	70141 ZFW	MAX	237682	351534	251290
						PLN	167541	183159	175274
						ACT

	FUEL	CORR	ENDUR	
TRIP	7885	01:14	
CONT 5%	428	00:05	
NO ALTN	1283	00:15	
FINAL RESV	2565	00:30	
HOLD	1710	00:20	
ADD FUEL	464	00:05	
MIN T/O	14335	02:29
EXTRA	1283	00:15	CAPTAINS SIGNATURE (....)
TAXI	1035	00:15	
RELEASE	16653	02:59	I ACCEPT THIS OPF AND I AM FAMILIAR
ARR FUEL	7043	01:20	WITH THE PLANNED ROUTE AND AERODROMES

FUEL TANK CAP 145524 KG / MAX EXTRA FUEL 77299 KG LIM BY LDW
 TRIP CORR FOR 5000 KG TOW INCR: +139 KG / 5000 KG TOW DECR: -130 KG
 2000 FT LOWER: +63 KG / EET 01:14 CLB: 250/310/.84 DES: .84/280/250

KLAX	STD 13:35Z/06:35L	ETD 13:35Z	ACT OFBL	EST T/O 13:50Z	ACT T/O
KSLC	STA 15:45Z/09:45L	ETA 15:14Z	ACT ONBL	EST LDG 15:04Z	ACT LDG
	SKD 02:10	PLN 01:39	TTL BLCK	EST FLT 01:14	TTL FLT

ATC ROUTE: N0484F410 OSHNN1 BEALE Q842 WINEN DCT MLF QWENN5

MOST CRITICAL MORA 14400 FT AT BEVRR

AWY	WAYPOINT	MT	ALT	MSA	FREQ	TAS	LEG	FUEL REM / USED	LEG	ACC
-FIR	NAME		ISA	WND/SPD	GS	REM	POSITION	ETO / ATO		
	KLAX/25R		128	045			15.6 / 1.0			
	LOS ANGELES INTL					578	N3356.4 W11823.0/.....		
OSHNN1	DOCKR	251	*CLB	045		4	14.6 / 2.0	02 00.02		
			P02	257/017		574	N3355.9 W11827.5/.....		

TCC903C KLAX-KSLC (16-Apr-2022) #1

OSHNN1	WEILR	220	*CLB 045		2	14.5 / 2.2	01	00.03	
			P03 253/030		572	N3354.6 W11829.5/.....		
OSHNN1	SHAEF	218	*CLB 045		5	14.1 / 2.5	00	00.03	
			P04 254/046		567	N3351.5 W11833.9/.....		
OSHNN1	PEVEE	156	*CLB 045		10	13.7 / 3.0	02	00.05	
			P05 255/062		557	N3341.8 W11831.3/.....		
OSHNN1	HOLTZ	098	*CLB 045		9	13.3 / 3.4	01	00.06	
			P06 251/078		548	N3338.7 W11820.6/.....		
OSHNN1	OSHNN	078	*CLB 045		8	13.1 / 3.6	01	00.07	
			P05 248/083		539	N3338.7 W11810.8/.....		
OSHNN1	CAHIL	025	*CLB 106		20	12.5 / 4.1	02	00.09	
			P03 243/091		520	N3354.4 W11756.7/.....		
OSHNN1	ZOOMM	026	*CLB 106		3	12.4 / 4.2	00	00.09	
			P03 242/093		516	N3357.2 W11754.2/.....		
OSHNN1	SEBBY	026	*CLB 129		10	12.2 / 4.4	01	00.10	
			P04 242/098		506	N3405.4 W11746.6/.....		
OSHNN1	PLAYY	039	*CLB 129		20	11.9 / 4.8	03	00.13	
			P01 242/100		486	N3418.0 W11727.9/.....		
OSHNN1	*TOC	039	FL410 129	485	2	11.9 / 4.8	00	00.13	
			P01 242/099	583	484	N3419.0 W11726.3/.....		
OSHNN1	ARCUS	039	FL410 129	485	21	11.7 / 5.0	02	00.15	
			P01 242/099	583	463	N3432.5 W11706.1/.....		
OSHNN1	YELAH	039	FL410 137	486	29	11.4 / 5.3	03	00.18	
			P01 242/100	583	433	N3451.3 W11638.7/.....		
OSHNN1	WYZEE	036	FL410 137	485	75	10.7 / 6.0	08	00.26	
			P00 244/106	586	358	N3541.8 W11530.2/.....		
	KSLC	037	FL410 141		40	10.3 / 6.4	04	00.30	
			P00 245/104		318	N3608.1 W11453.6/.....		
OSHNN1	BEALE	037	FL410 103	484	4	10.3 / 6.4	00	00.30	
			P00 245/108	588	314	N3611.0 W11449.6/.....		
Q842	BLIPP	017	FL410 103	487	36	9.9 / 6.8	04	00.34	
			P01 245/106	567	278	N3642.7 W11428.4/.....		
Q842	*BDRY	021	FL410 126	487	70	9.2 / 7.4	07	00.41	
-KZLC			P00 247/104	569	208	N3741.6 W11341.7/.....		
Q842	WINEN	021	FL410 126	487	17	9.1 / 7.6	02	00.43	
			P00 248/103	568	191	N3756.0 W11330.0/.....		
DCT	MLF	031	FL410 126	112.10	486	34	8.7 / 7.9	04	00.47
	MILFORD		P00 249/103	576	156	N3821.6 W11300.8/.....		
QWENN5	*TOD	012	FL410 144	488	24	8.5 / 8.2	02	00.49	

TCC903C KLAX-KSLC (16-Apr-2022) #1

				P00 248/103 554 133	N3843.6 W11249.1/.....
QWENN5	BEVRR	012	*DES 144	8	8.5 / 8.2	01 00.50
			P00 247/103	125	N3850.5 W11245.4/.....
QWENN5	DTA	012	*DES 144 116.10	30	8.4 / 8.2	04 00.54
	DELTA		M00 241/077	95	N3918.1 W11230.3/.....
QWENN5	UINTA	013	*DES 124	21	8.3 / 8.3	03 00.57
			P00 237/051	74	N3937.1 W11219.5/.....
QWENN5	FRNZY	013	*DES 124	23	8.2 / 8.4	04 01.01
			P01 237/036	51	N3958.3 W11207.2/.....
QWENN5	QWENN	014	*DES 140	19	8.1 / 8.5	03 01.04
			P03 224/027	32	N4015.5 W11156.7/.....
QWENN5	FFU	001	*DES 140 116.60	1	8.1 / 8.5	00 01.04
	FAIRFIELD	PROVO	P03 223/027	31	N4016.5 W11156.4/.....
QWENN5	KAMMP	354	*DES 140	7	8.1 / 8.5	02 01.06
			P04 214/025	24	N4023.2 W11155.7/.....
QWENN5	PLAGE	344	*DES 140	3	8.1 / 8.6	00 01.06
			P04 209/024	21	N4026.2 W11156.1/.....
QWENN5	KSLC/34L	344	4231 140	21	7.7 / 8.9	08 01.14
	SALT LAKE CITY INTL				N4047.3 W11158.7/.....

TCC903C KLAX-KSLC (16-Apr-2022) #1

WIND INFORMATION - OBS 16/APR 06:00

(CLIMB) BLIPP WINEN (DESCENT)
FL400 243/101 -55 FL450 248/103 -56 FL450 250/100 -56 FL400 250/101 -57
FL320 244/092 -45 FL430 247/106 -56 FL430 249/103 -56 FL320 245/089 -49
FL240 249/077 -26 FL410 246/107 -56 FL410 248/104 -56 FL240 240/052 -32
16000 253/054 -12 FL390 245/108 -56 FL390 247/104 -56 16000 233/034 -15
8000 252/035 +3 FL370 244/106 -54 FL370 246/102 -55 8000 209/017 +3

END FLIGHTPLAN 01060 TCC903C PJTGH KLAX-KSLC 16APR2022

TCC903C KLAX-KSLC (16-Apr-2022) #1

[ATC FLIGHTPLAN]

(FPL-TCC903C-IN
-B77W/H-SDE1FGHIJ1M1RWXY/LB2
-KLAX1335
-N0484F410 OSHNN1 BEALE Q842 WINEN DCT MLF QWENN5
-KSLC0114
-PBN/A1B1C1D1L101S1 NAV/RNVD1E2A1 DOF/220416 REG/PJTGH
EET/KZLC0041
SEL/EGAS CODE/48417D RVR/75 OPR/TRADEWIND CARIBBEAN
ORGN/TNCCTCAP PER/D
RMK/TCAS
-E/0244)

TCC903C KLAX-KSLC (16-Apr-2022) #1

[PLANNING WEATHER]

ORIGIN: KLAX/LAX (LOS ANGELES INTL, UNITED STATES)

UTC -07:00

KLAX 161053Z 31005KT 10SM BKN013 14/11 A3003 RMK A02 SLP166 T01390111 \$

KLAX 160800Z 1608/1712 17006KT P6SM SCT011

FM160900 26006KT P6SM OVC012

FM161600 26008KT P6SM OVC022

FM161900 26012KT P6SM BKN035

FM170300 26010KT P6SM OVC025

FM170900 26005KT P6SM OVC015

DESTINATION: KSLC/SLC (SALT LAKE CITY INTL, UNITED STATES)

UTC -06:00

KSLC 161054Z 00000KT 10SM BKN150 05/02 A2985 RMK A02 SLP090 T00500017

KSLC 161120Z 1612/1718 15006KT P6SM BKN150

FM161700 18010G20KT P6SM SCT100 BKN120

FM161900 32007KT P6SM VCSH SCT080 OVC100

FM170000 18007KT P6SM VCSH SCT040 BKN080

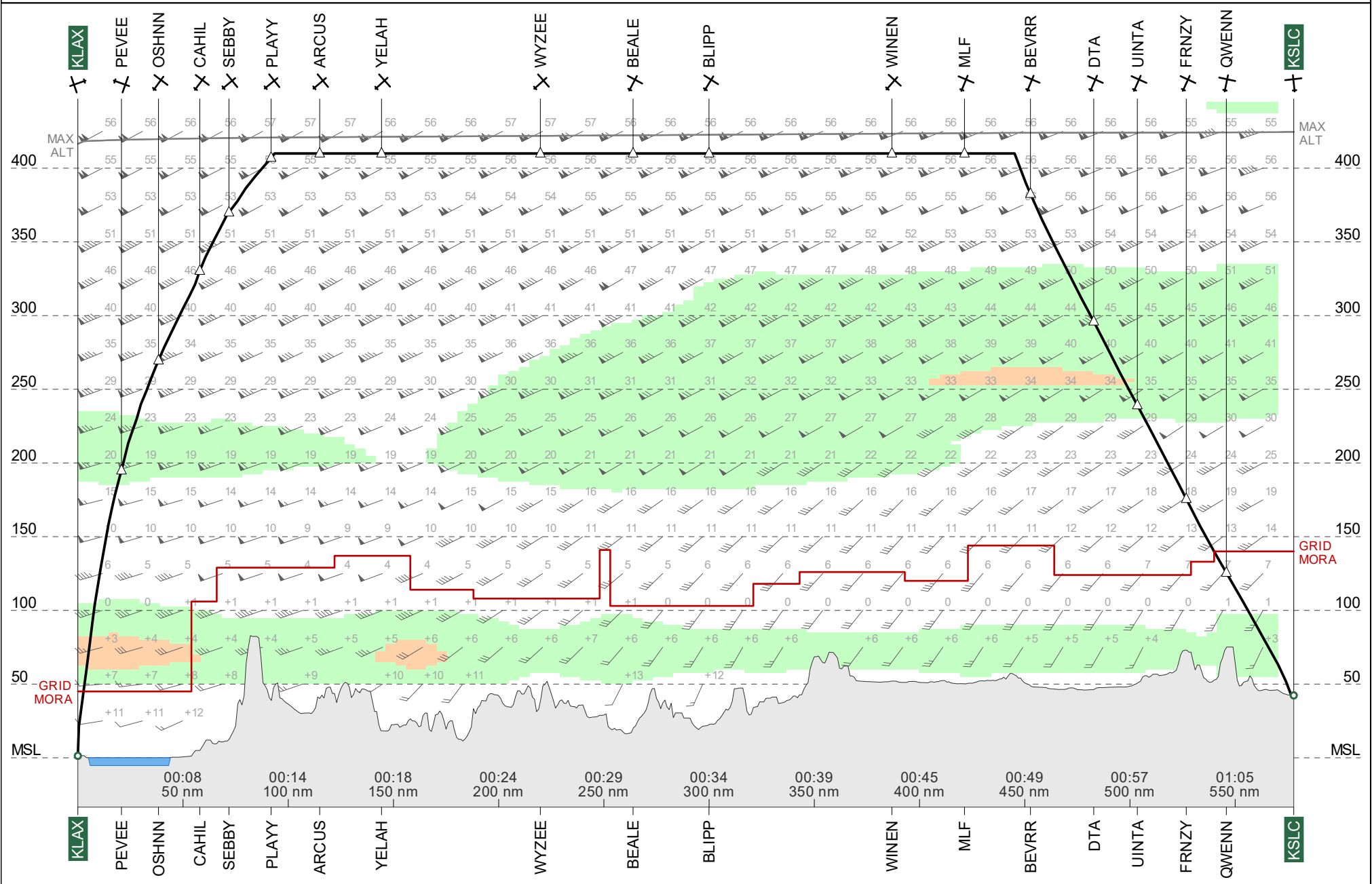
FM170300 17008KT P6SM SCT080 BKN150

FM170600 34008KT P6SM FEW080 FEW200

TR903C #1

KLAX → KSLC

ETD 16 Apr 13:35z
PJTGH B77W

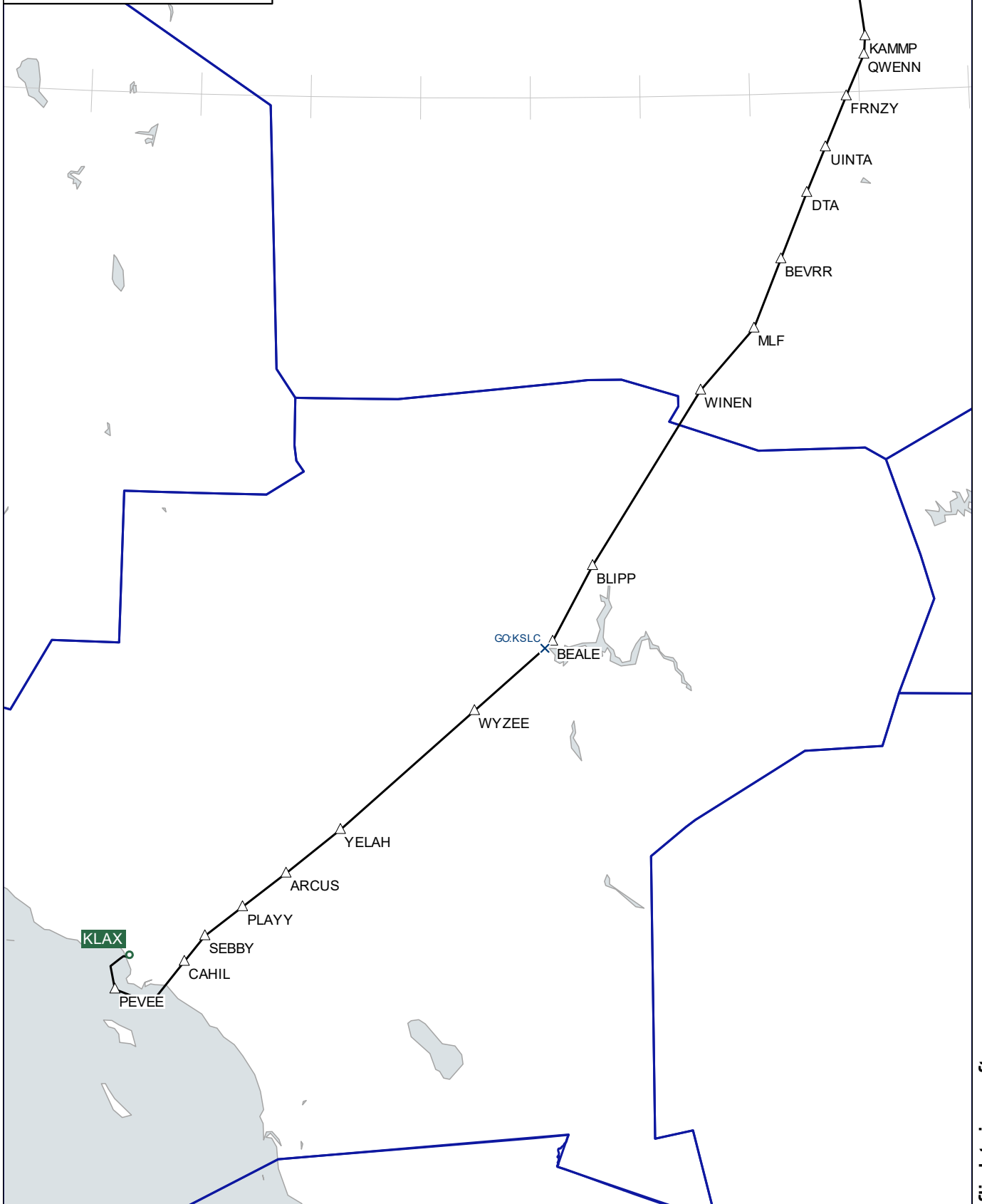


Route Chart

TR903C #1
KLAX-KSLC

16 Apr 2022
PJTGH B77W

Lambert Conical Projection
Standard Parallels: 36N and 38N



Wind Chart

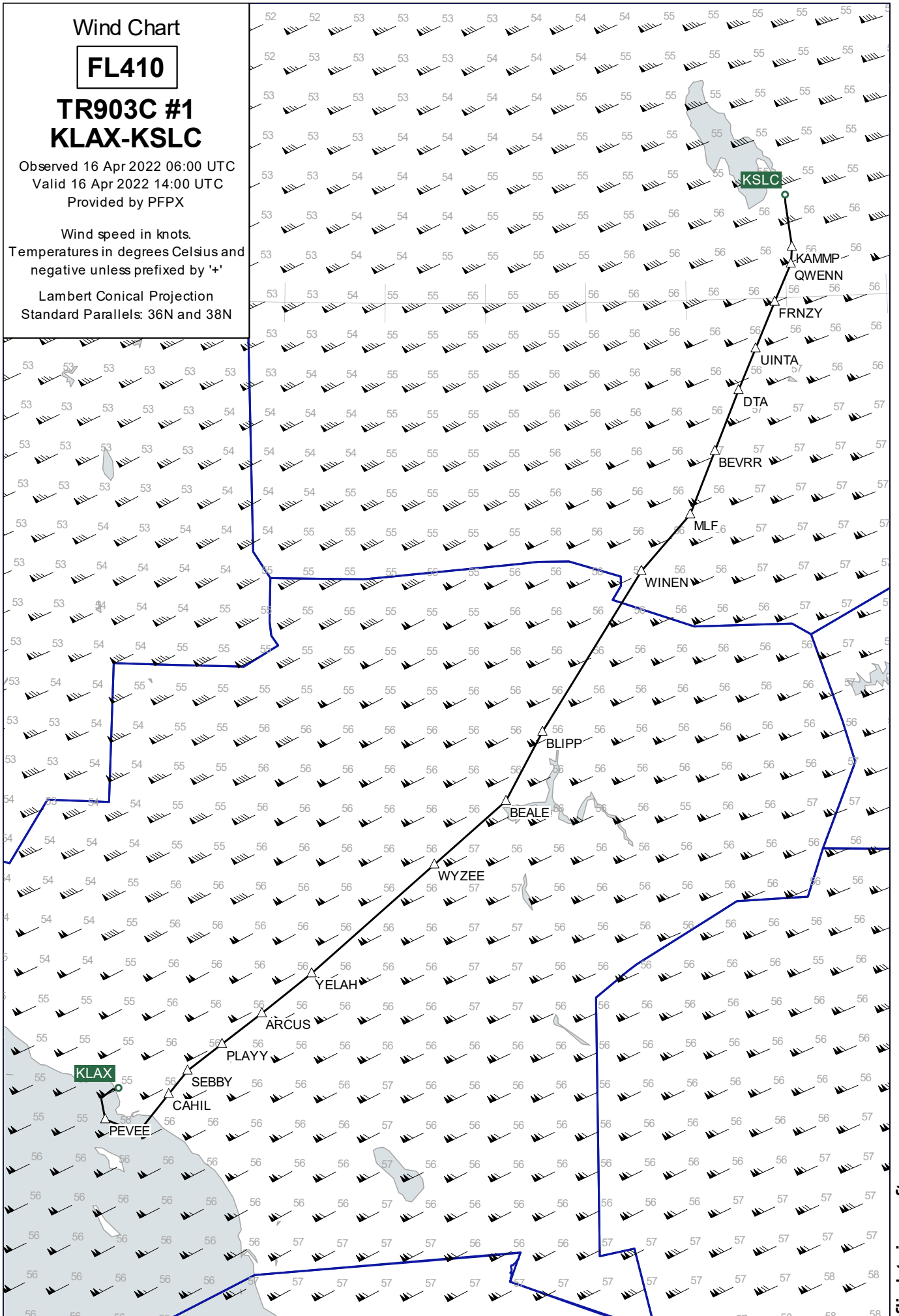
FL410

TR903C #1
KLAX-KSLC

Observed 16 Apr 2022 06:00 UTC
Valid 16 Apr 2022 14:00 UTC
Provided by PFPX

Wind speed in knots.
Temperatures in degrees Celsius and
negative unless prefixed by '+'

Lambert Conical Projection
Standard Parallels: 36N and 38N



Wind Chart

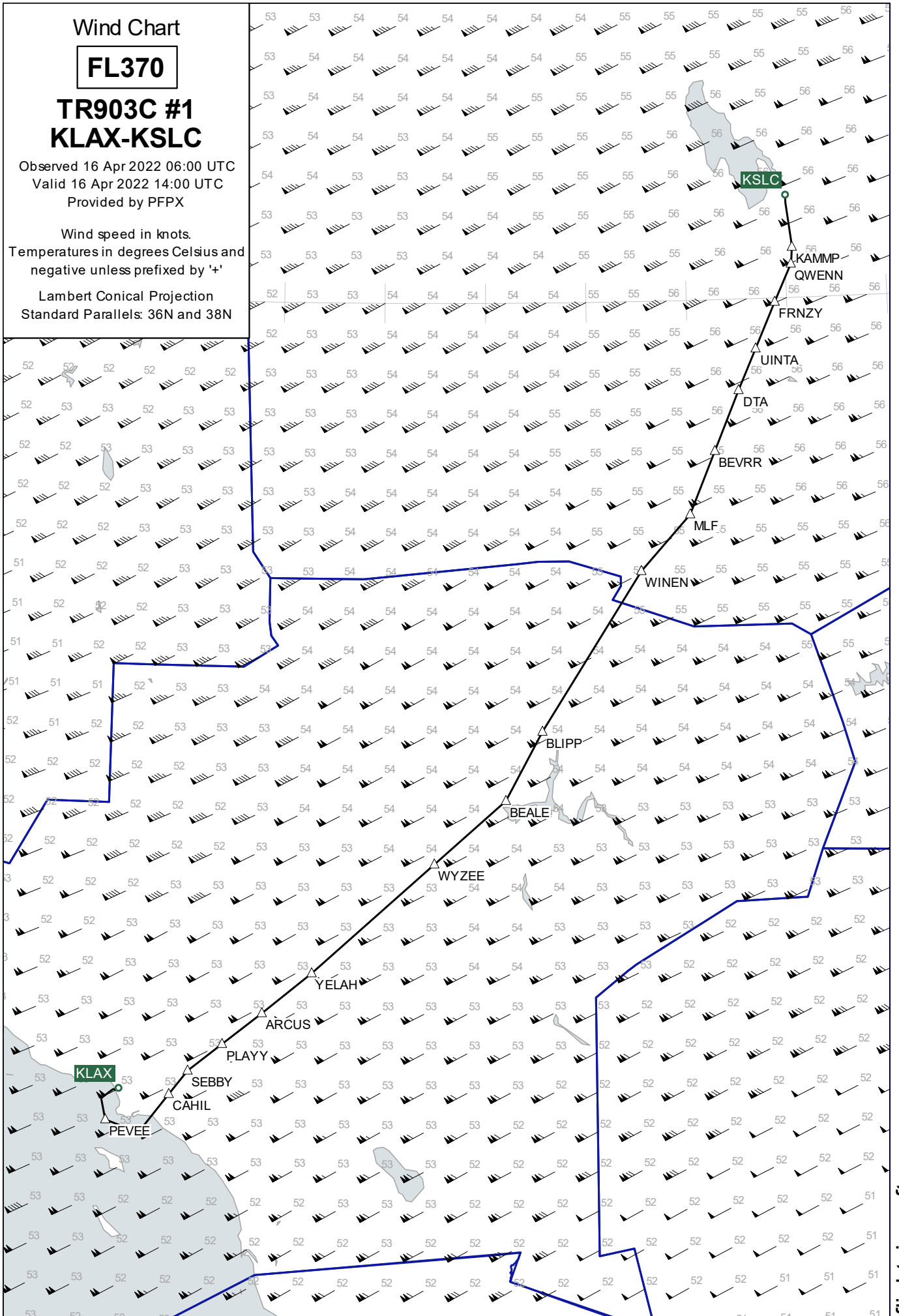
FL370

TR903C #1
KLAX-KSLC

Observed 16 Apr 2022 06:00 UTC
Valid 16 Apr 2022 14:00 UTC
Provided by PFPX

Wind speed in knots.
Temperatures in degrees Celsius and
negative unless prefixed by '+'

Lambert Conical Projection
Standard Parallels: 36N and 38N



Wind Chart

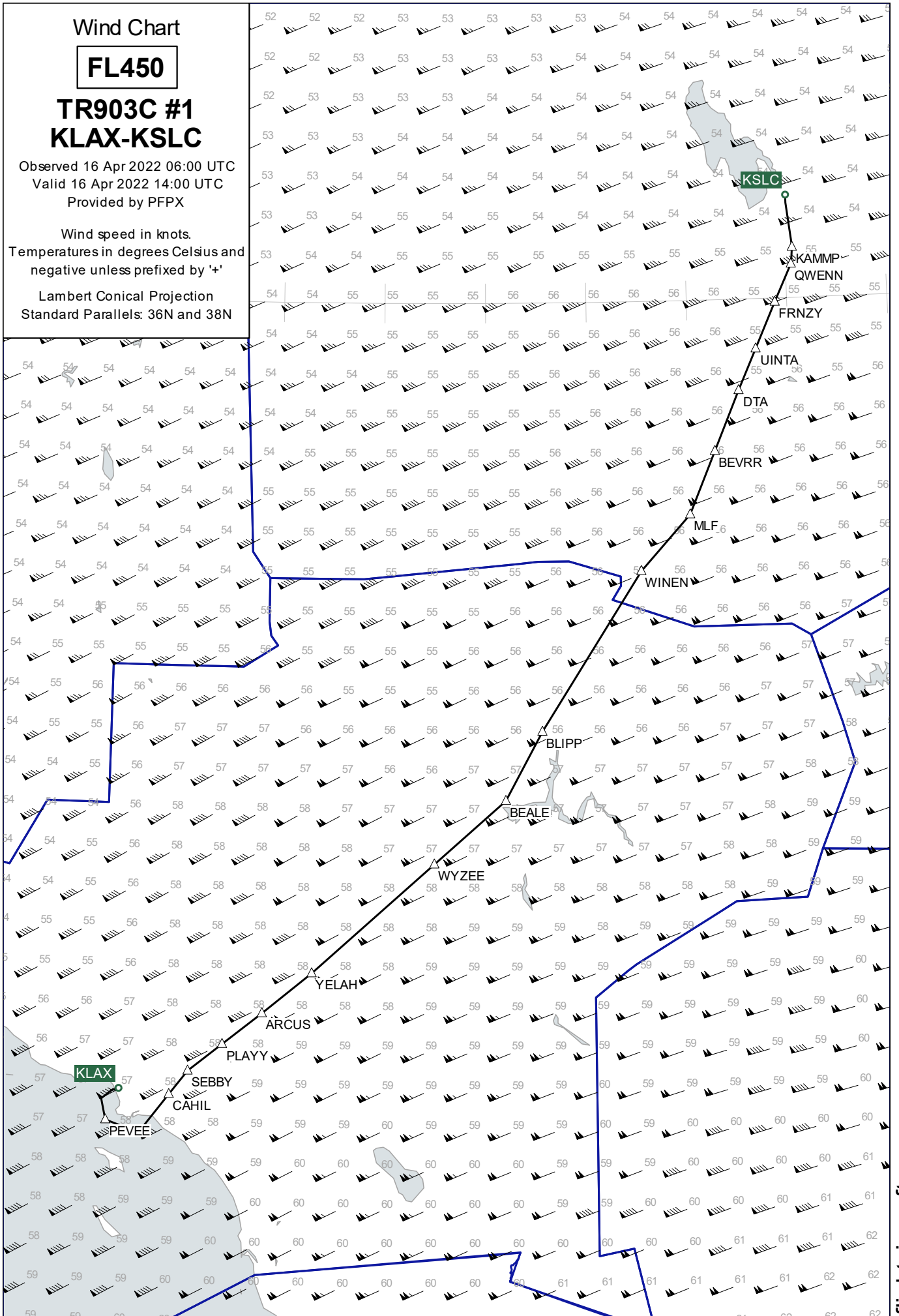
FL450

**TR903C #1
KLAX-KSLC**

Observed 16 Apr 2022 06:00 UTC
Valid 16 Apr 2022 14:00 UTC
Provided by PFPX

Wind speed in knots.
Temperatures in degrees Celsius and
negative unless prefixed by '+'

Lambert Conical Projection
Standard Parallels: 36N and 38N



Destination Area

FL200

TR903C #1
KLAX-KSLC

Observed 16 Apr 2022 06:00 UTC
Valid 16 Apr 2022 15:00 UTC
Provided by PFPX

Wind speed in knots.
Temperatures in degrees Celsius and
negative unless prefixed by '+'

Lambert Conical Projection
Standard Parallels: 40N and 42N

