



Flight Briefing Package

TCC906B KPDX-KDFW

11-May-2024 #1

RELEASE #1

PORTLAND INTL
(UNITED STATES)

-

DALLAS-FT WORTH INTL
(UNITED STATES)

PREPARED BY CHRISTIAN BREUER (TCA2984)

CHRISTIAN@TCA-CHARTER.DE

11 MAY 0837 UTC

TCC906B KPDX-KDFW (11-May-2024) #1

TRADEWIND CARIBBEAN FLIGHTPLAN - IFR TCC906B PJTGD KPDX-KDFW

 ALL WEIGHTS IN KILOGRAMS (KG) STD 11MAY/1005Z

OFFP 1 - PREPARED 11MAY/0837Z BY CHRISTIAN BREUER (TCA2984) CHRISTIAN@TCA-CHARTER.DE

TR906B/TCC906B PJTGD/B777-2LR GE SEL/EFAD ROUTE: KPDXKDFW01

DEP: KPDX/PDX 28L ELEV 31 FT COST INDEX: 250 TTL G/C DIST: 1403 NM
 ARR: KDFW/DFW 36L ELEV 606 FT INIT ALT: FL410 TTL F/P DIST: 1474 NM
 FUEL BIAS: 102.5% TTL AIR DIST: 1417 NM
 AVG WIND CMP: TL019 KT

ALT: KIAH/IAH 09 ELEV 96 FT 230 NM

CONFIG	DOW	PAX	CARGO	TOTAL	ULOAD LIM	ZFW	TOW	LDW
STANDARD	156746	0	1	1	52359 ZFW	MAX 209106	305319	223167
						PLN 156747	185892	167893
						ACT

 ** TAKE-OFF DATA KPDX 28L **

COND: 185892 KG // RWY DRY // +19°C Q1014 CALM // LMT: FIELD
 CONFIG: FLAPS 5 // D-T02 +70C // A/I OFF/AUTO // A/C ON
 SPEEDS: V1=121 VR=136 V2=136
 ENG OUT: NONE

	FUEL	CORR	ENDUR	
TRIP	17999	03:04	
CONT 5%	900	00:10	
ALTN KIAH	4065	00:36	
FINAL RESV	2649	00:30	
HOLD	1762	00:20	
ADD FUEL	449	00:05	
MIN T/O	27824	04:45
EXTRA	1321	00:15	CAPTAINS SIGNATURE (....)
TAXI	1005	00:15	
RELEASE	30150	05:15	I ACCEPT THIS OFFP AND I AM FAMILIAR
ARR FUEL	10476	01:46	WITH THE PLANNED ROUTE AND AERODROMES

FUEL TANK CAP 162613 KG / MAX EXTRA FUEL 56595 KG LIM BY LDW
 TRIP CORR FOR 3000 KG TOW INCR: +186 KG / 3000 KG TOW DECR: -180 KG
 2000 FT LOWER: +469 KG / EET 03:04 CLB: 250/310/84 DES: 84/320/250

KPDX	STD 10:05Z/03:05L	ETD 10:05Z	ACT OFBL	EST T/O 10:20Z	ACT T/O
KDFW	STA 14:20Z/09:20L	ETA 13:34Z	ACT ONBL	EST LDG 13:24Z	ACT LDG
	SKD 04:15	PLN 03:29	TTL BLCK	EST FLT 03:04	TTL FLT

ATC ROUTE: N0486F410 WHAMY4 IMB DCT KU75M DCT KD51U DCT MDANO JOVEM5

ALTERNATE PLANNING

ALTN/RWY	DIST	ALT/FL	MSA	COMP	TIME	FUEL	DIFF	ROUTE
KIAH/09	230	FL390	042	TL019	00:36	4065	-	DARTZ9 TORNN DRLLR5

TCC906B KPDX-KDFW (11-May-2024) #1

MOST CRITICAL MORA 16800 FT AT KD51U

AWY -FIR	WAYPOINT NAME	MT	ALT	MSA ISA	FREQ WND/SPD	TAS GS	LEG REM	FUEL REM / USED POSITION	LEG ETO / ATO	ACC
	KPDX/28L PORTLAND INTL		31 076					29.1 / 1.0 N4534.8 W12235.0/.....	
WHAMY4	PEGTY	286	*CLB 076 P08	076	277/005		4 1469	28.3 / 1.9 N4537.0 W12240.3	02 00.02/.....	
WHAMY4	KELYY	286	*CLB 076 P08	076	278/006		7 1463	27.8 / 2.4 N4540.5 W12248.8	01 00.03/.....	
WHAMY4	WANOS	239	*CLB 076 P08	076	289/006		5 1457	27.5 / 2.7 N4538.9 W12256.3	01 00.04/.....	
WHAMY4	TOSEH	149	*CLB 076 P07	076	298/007		7 1450	27.2 / 3.0 N4532.5 W12253.6	01 00.05/.....	
WHAMY4	WHAMY	099	*CLB 135 M01	135	327/018		42 1408	25.9 / 4.3 N4515.3 W12158.7	05 00.10/.....	
WHAMY4	*TOC	096	FL410 135 M02	135	322/021	485 20 503 1389		25.5 / 4.7 N4508.6 W12132.7	03 00.13/.....	
WHAMY4	IMB KIMBERLY	096	FL410 135 M02	135	115.60 345/024	486 84 500 1305		24.5 / 5.6 N4438.9 W11942.7	10 00.23/.....	
DCT -KZLC	*BDRY	102	FL410 113 M02	113	355/026	486 43 500 1262		24.0 / 6.1 N4420.1 W11848.1	05 00.28/.....	
	KSLC	103	FL410 116 M01	116	357/026		88 1174	23.1 / 7.1 N4340.6 W11659.0	11 00.39/.....	
DCT	KU75M	104	FL410 130 M01	130	021/028	487 149 490 1025		21.4 / 8.8 N4230.0 W11400.0	18 00.57/.....	
DCT -KZDV	*BDRY	109	FL410 158 P04	158	017/003	492 259 492 766		18.4 / 11.7 N4011.9 W10908.9	31 01.28/.....	
	KAMA	114	FL410 168 P04	168	242/022		159 607	16.7 / 13.5 N3841.3 W10620.0	20 01.48/.....	
DCT	KD51U	118	FL410 166 P04	166	238/028	492 20 501 588		16.5 / 13.7 N3830.0 W10600.0	02 01.50/.....	
DCT -KZAB	*BDRY	119	FL410 165 P01	165	252/059	489 136 516 452		15.0 / 15.1 N3707.2 W10344.2	16 02.06/.....	
DCT -KZFW	*BDRY	122	FL410 111 P01	111	264/084	488 214 541 238		12.9 / 17.3 N3451.4 W10019.6	24 02.30/.....	
	KDFW	126	FL410 046 P01	046	261/083		18 219	12.7 / 17.5 N3439.5 W10002.6	02 02.32/.....	

TCC906B KPDX-KDFW (11-May-2024) #1

DCT	MDANO	126	FL410	046	488	31	12.4 / 17.8	04	02.36
				P01	266/086	545 189	N3419.7 W09934.6/.....	
JOVEM5	BELFR	116	FL410	039	487	52	11.9 / 18.3	05	02.41
				P01	268/088	559 137	N3353.7 W09840.4/.....	
JOVEM5	*TOD	117	FL410	032	487	3	11.9 / 18.3	01	02.42
				P01	268/088	559 134	N3352.1 W09837.3/.....	
JOVEM5	LETNN	117	*DES	032		27	11.8 / 18.3	03	02.45
				P04	265/081	106	N3338.3 W09809.2/.....	
JOVEM5	ZUBOV	117	*DES	042		15	11.8 / 18.4	01	02.46
				P05	268/062	92	N3330.8 W09754.1/.....	
JOVEM5	VKTRY	118	*DES	042		15	11.8 / 18.4	02	02.48
				P06	272/043	76	N3323.0 W09738.5/.....	
JOVEM5	JOVEM	132	*DES	042		9	11.7 / 18.4	01	02.49
				P07	273/032	68	N3316.7 W09731.1/.....	
JOVEM5	MSSLE	133	*DES	042		13	11.7 / 18.5	02	02.51
				P07	276/022	54	N3307.3 W09720.1/.....	
JOVEM5	SILER	133	*DES	042		12	11.6 / 18.5	02	02.53
				P08	280/016	43	N3258.9 W09710.3/.....	
JOVEM5	KBOOM	175	*DES	037		11	11.6 / 18.6	02	02.55
				P08	287/008	32	N3248.0 W09709.7/.....	
JOVEM5	FUEWL	177	*DES	037		12	11.5 / 18.7	02	02.57
				P08	039/006	19	N3235.6 W09709.7/.....	
JOVEM5	KDFW/36L	016	606	037		19	11.1 / 19.0	07	03.04
	DALLAS-FT WORTH INTL						N3253.8 W09702.3/.....	

TCC906B KPDY-KDFW (11-May-2024) #1

WIND INFORMATION - OBS 11/MAY 00:00

(CLIMB) KU75M KD51U (DESCENT)
FL400 317/020 -60 FL450 015/025 -55 FL450 253/029 -53 FL400 269/090 -56
FL320 329/018 -47 FL430 018/027 -56 FL430 246/028 -53 FL320 265/083 -44
FL240 327/010 -27 FL410 021/029 -57 FL410 238/028 -53 FL240 271/057 -27
16000 302/007 -9 FL390 024/031 -59 FL390 230/029 -53 16000 274/028 -10
8000 273/006 +7 FL370 028/034 -57 FL370 231/040 -53 8000 319/006 +7

END FLIGHTPLAN 01993 TCC906B PJTGD KPDY-KDFW 11MAY2024

TCC906B KPDX-KDFW (11-May-2024) #1

[ATC FLIGHTPLAN]

(FPL-TCC906B-IS
-B77L/H-SDE1FGHIJ1J5M1RWXY/LB2
-KPDX1005
-N0486F410 WHAMY4 IMB DCT KU75M DCT KD51U DCT MDANO JOVEM5
-KDFW0304 KIAH
-PBN/A1B1C1D1L101S2 NAV/RNVD1E2A1 DOF/240511 REG/PJTGD
EET/KZLC0028 KZDV0128 KZAB0206 KZFW0230
SEL/EFAD CODE/484DC6 RVR/75 OPR/TRADEWIND CARIBBEAN
ORGN/TNCCTCAP PER/D
RMK/TCAS
-E/0500)

TCC906B KPDX-KDFW (11-May-2024) #1

[PLANNING WEATHER]

ORIGIN: KPDX/PDX (PORTLAND INTL, UNITED STATES)**UTC -07:00**

KPDX 110753Z 07003KT 10SM CLR 19/09 A2993 RMK A02 SLP133 T01940094
403280117 \$
KPDX 110520Z 1106/1206 VRB03KT P6SM FEW250
FM120000 33007KT P6SM FEW250

DESTINATION: KDFW/DFW (DALLAS-FT WORTH INTL, UNITED STATES)**UTC -05:00**

KDFW 110753Z 01004KT 10SM FEW120 FEW150 BKN250 21/11 A3000 RMK A02 SLP152
T02060111
KDFW 110520Z 1106/1212 02006KT P6SM FEW110 BKN250
FM111200 08006KT P6SM BKN150
FM112100 12007KT P6SM -RA VCTS BKN110CB
FM120200 13007KT P6SM VCSH BKN090
FM120800 14006KT P6SM BKN050

ALTERNATE: KIAH/IAH (GEORGE BUSH INTCNTL/HOUSTON, UNITED STATES)**UTC -05:00**

KIAH 110753Z 01004KT 10SM SCT130 SCT250 23/17 A2990 RMK A02 SLP125
T02330172
KIAH 110520Z 1106/1212 03007KT P6SM SCT250
FM111200 06010KT P6SM SCT250
FM111900 07013KT P6SM SCT250
FM112200 10012KT P6SM OVC060

ADEQUATE: KSLC/SLC (SALT LAKE CITY INTL, UNITED STATES)**UTC -06:00**

KSLC 110754Z 00000KT 10SM CLR 10/02 A3006 RMK A02 SLP152 T01000022
KSLC 110520Z 1106/1212 12004KT P6SM FEW100
FM111800 32008KT P6SM FEW100
FM120300 11004KT P6SM FEW200

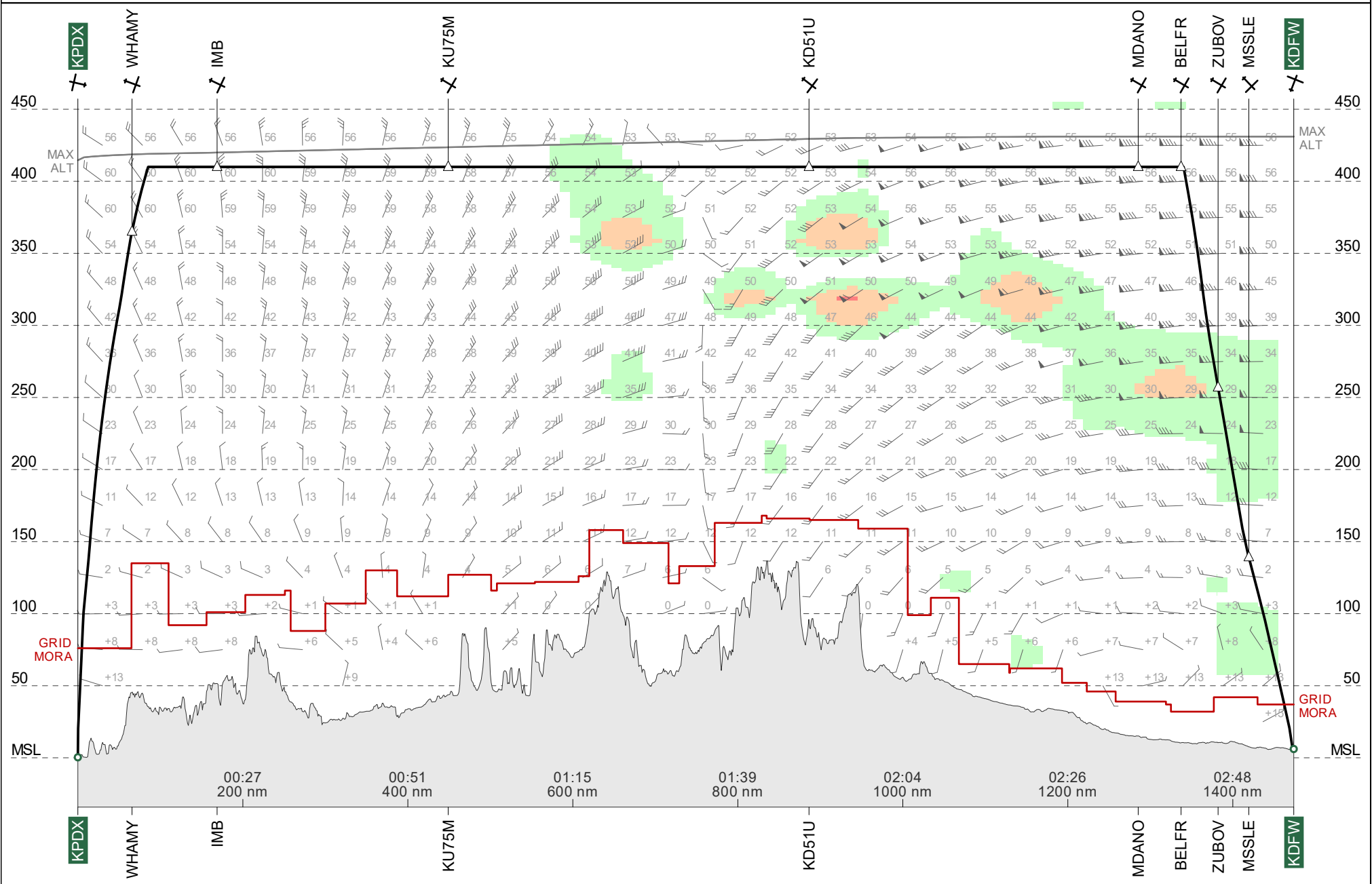
ADEQUATE: KAMA/AMA (HUSBAND AMARILLO INTL, UNITED STATES)**UTC -05:00**

KAMA 110753Z AUTO 14008KT 10SM CLR 10/06 A3010 RMK A02 SLP161 T01000056
KAMA 110520Z 1106/1206 14008KT P6SM SKC
FM111600 15013KT P6SM OVC080
FM120400 16012KT P6SM VCSH BKN020

TR906B #1

KPDX → KDFW

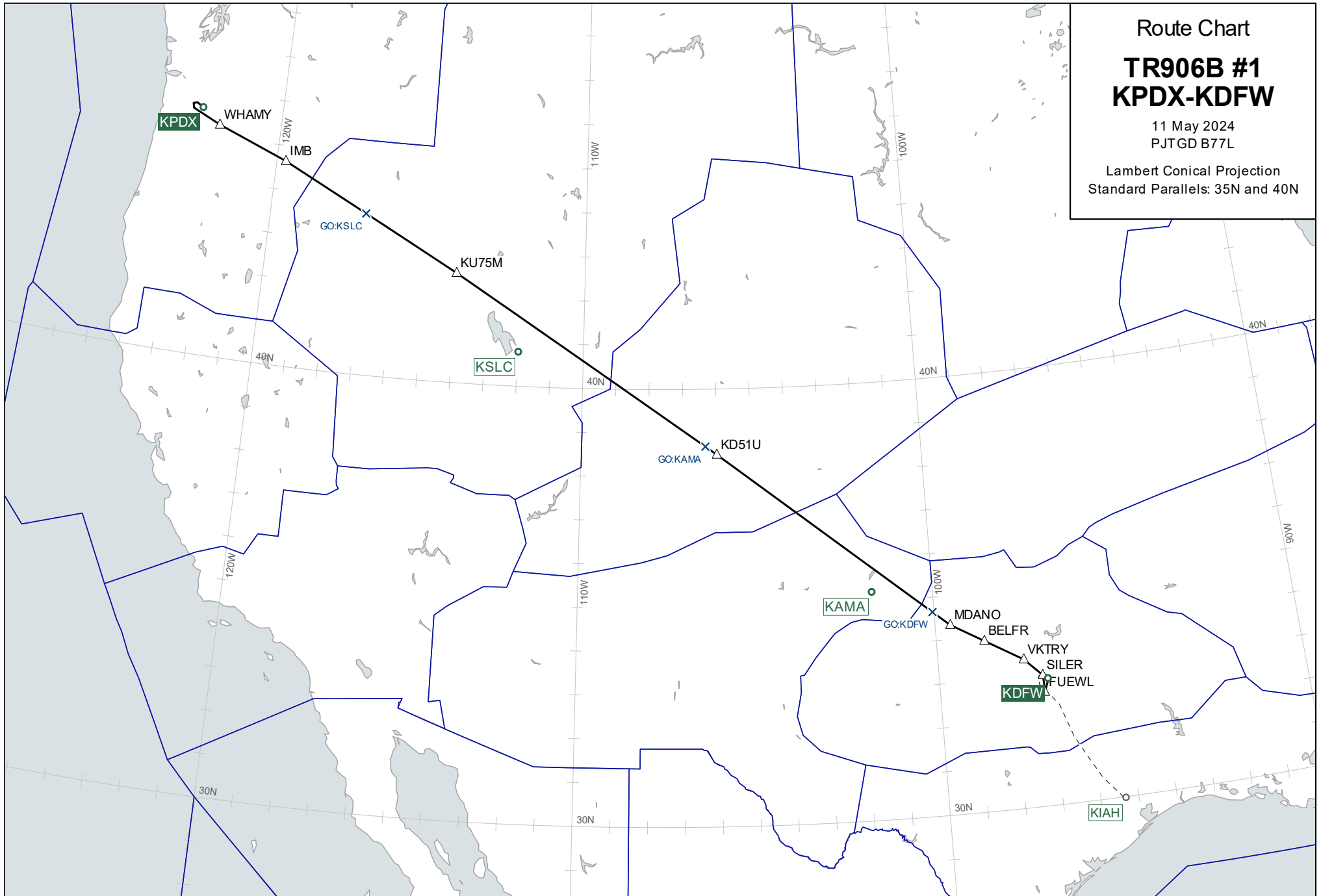
ETD 11 May 10:05z
PJTGD B77L



Route Chart
TR906B #1
KPDX-KDFW

11 May 2024
PJTGD B77L

Lambert Conical Projection
Standard Parallels: 35N and 40N



Wind Chart

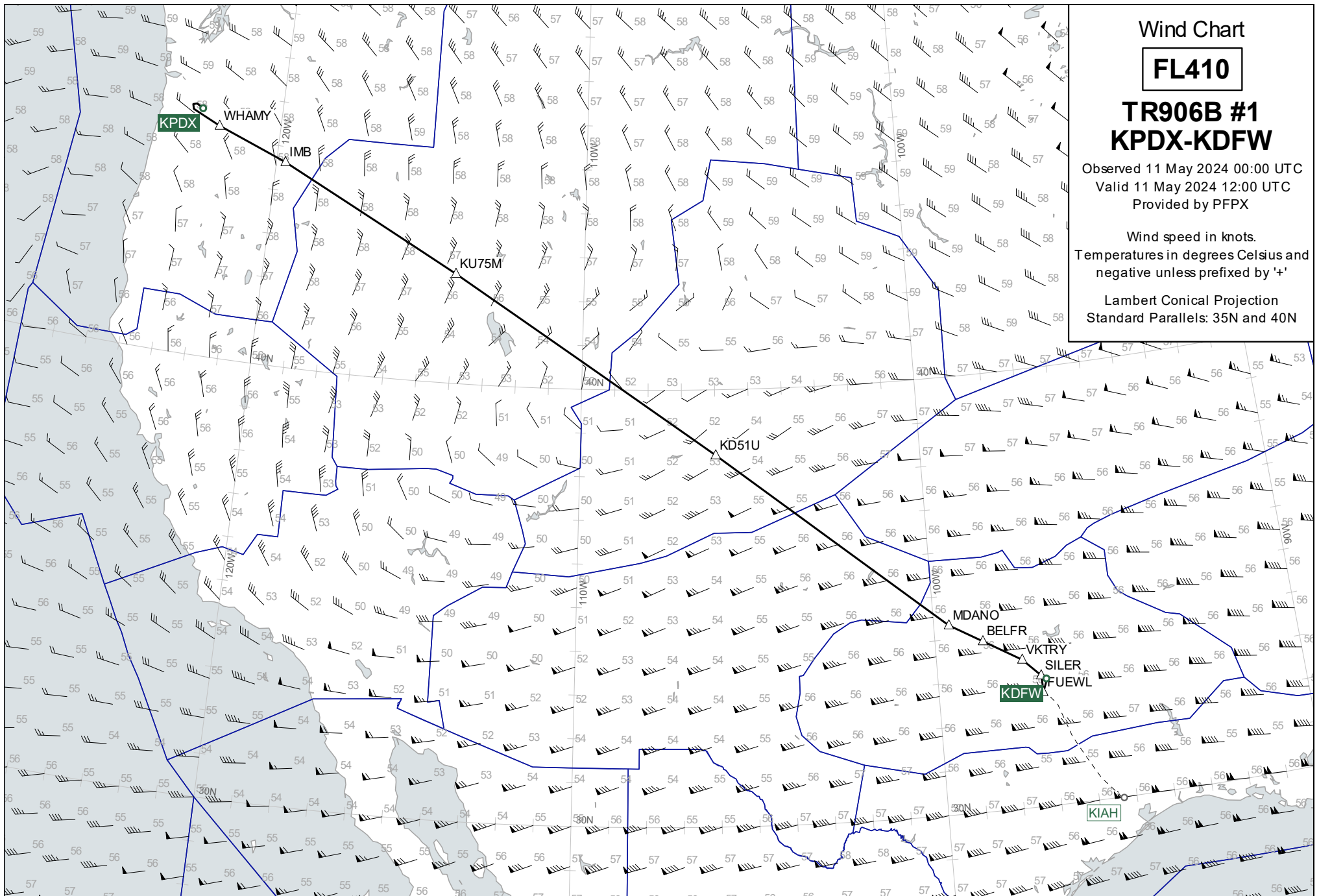
FL410

**TR906B #1
KPDX-KDFW**

Observed 11 May 2024 00:00 UTC
Valid 11 May 2024 12:00 UTC
Provided by PFPX

Wind speed in knots.
Temperatures in degrees Celsius and
negative unless prefixed by '+'

Lambert Conical Projection
Standard Parallels: 35N and 40N



Wind Chart

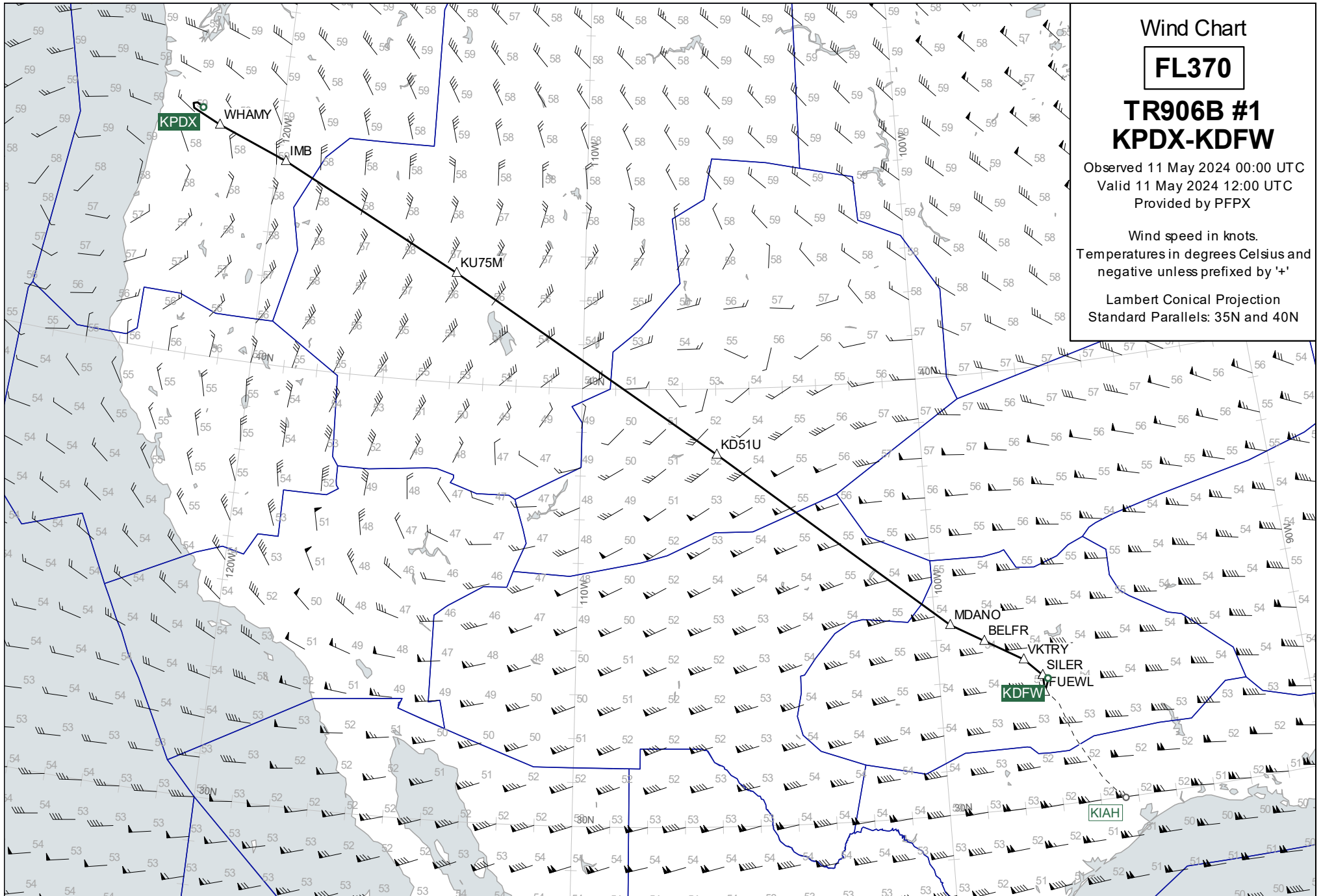
FL370

**TR906B #1
KPDX-KDFW**

Observed 11 May 2024 00:00 UTC
Valid 11 May 2024 12:00 UTC
Provided by PFPX

Wind speed in knots.
Temperatures in degrees Celsius and
negative unless prefixed by '+'

Lambert Conical Projection
Standard Parallels: 35N and 40N



Wind Chart

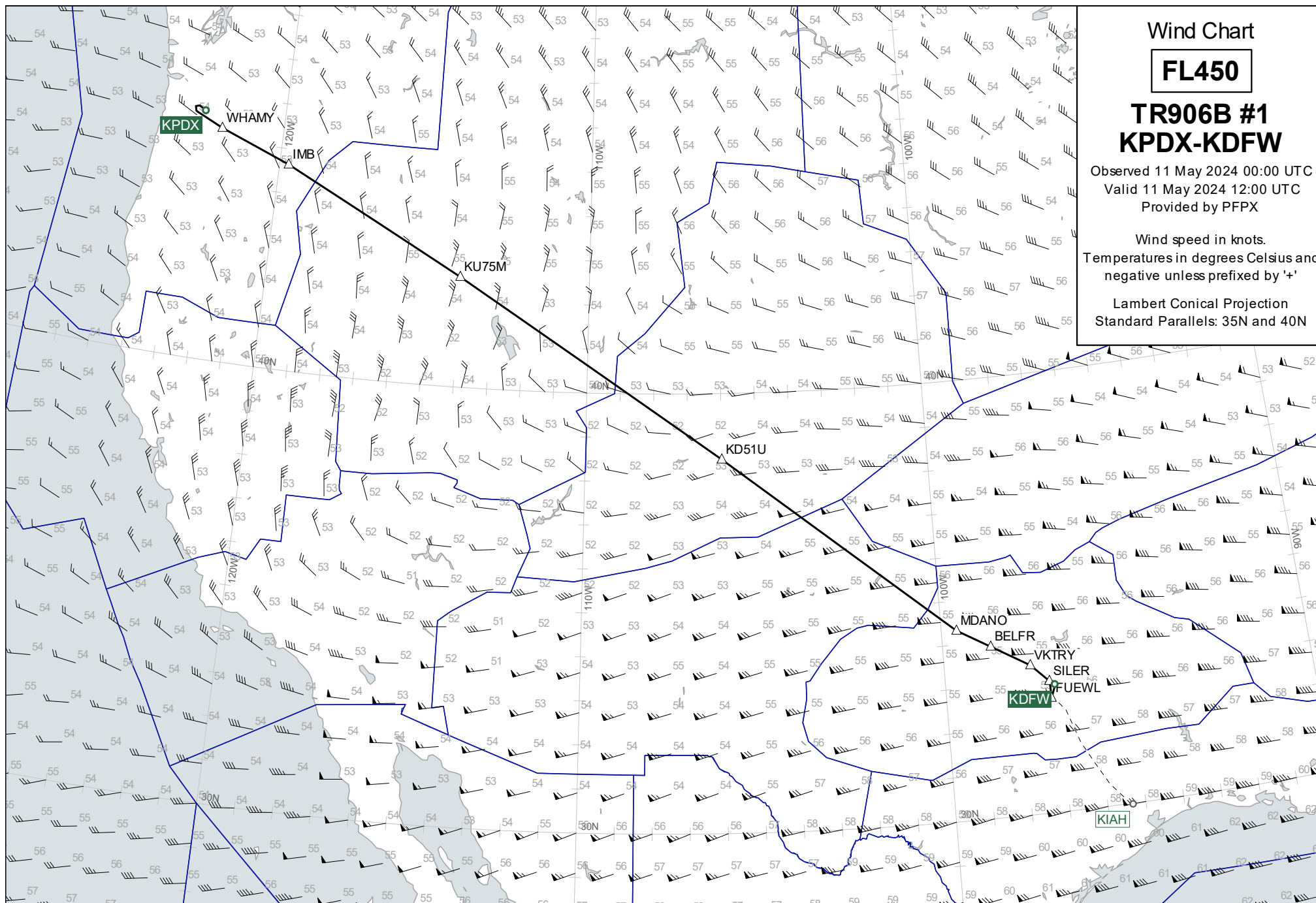
FL450

**TR906B #1
KPDX-KDFW**

Observed 11 May 2024 00:00 UTC
Valid 11 May 2024 12:00 UTC
Provided by PFPX

Wind speed in knots.
Temperatures in degrees Celsius and
negative unless prefixed by '+'

Lambert Conical Projection
Standard Parallels: 35N and 40N



Destination Area

FL390

TR906B #1
KPDX-KDFW

Observed 11 May 2024 00:00 UTC
Valid 11 May 2024 13:00 UTC
Provided by PFPX

Wind speed in knots.
Temperatures in degrees Celsius and
negative unless prefixed by '+'

Lambert Conical Projection
Standard Parallels: 31N and 32N

