



## **Flight Briefing Package**

**TCC906A KPDX-KDFW**

**11-May-2024 #2**

RELEASE #2

PORTLAND INTL  
(UNITED STATES)

-

DALLAS-FT WORTH INTL  
(UNITED STATES)

PREPARED BY CHRISTIAN BREUER (TCA2984)

CHRISTIAN@TCA-CHARTER.DE

11 MAY 0838 UTC

**TCC906A KPDX-KDFW (11-May-2024) #2**

TRADEWIND CARIBBEAN FLIGHTPLAN - IFR TCC906A PJTGC KPDX-KDFW

-----  
 ALL WEIGHTS IN KILOGRAMS (KG) STD 11MAY/1000Z  
 -----

OPF 2 - PREPARED 11MAY/0838Z BY CHRISTIAN BREUER (TCA2984) CHRISTIAN@TCA-CHARTER.DE

TR906A/TCC906A PJTGC/B777-2LR GE SEL/SALH ROUTE: KPDXKDFW01

DEP: KPDX/PDX 28L ELEV 31 FT COST INDEX: 250 TTL G/C DIST: 1403 NM  
 ARR: KDFW/DFW 36L ELEV 606 FT INIT ALT: FL410 TTL F/P DIST: 1474 NM  
 FUEL BIAS: 102.5% TTL AIR DIST: 1417 NM  
 AVG WIND CMP: TL019 KT

ALT: KIAH/IAH 09 ELEV 96 FT 230 NM

-----  

<b>CONFIG</b>	<b>DOW</b>	<b>PAX</b>	<b>CARGO</b>	<b>TOTAL</b>	<b>ULOAD LIM</b>		<b>ZFW</b>	<b>TOW</b>	<b>LDW</b>
STANDARD	156746	0	1	1	52359 ZFW	<b>MAX</b>	209106	305319	223167
						<b>PLN</b>	156747	185893	167893
						<b>ACT</b>	.....	.....	.....

-----  
 \*\* TAKE-OFF DATA KPDX 28L \*\*

COND: 185893 KG // RWY DRY // +19•C Q1014 CALM // LMT: FIELD  
 CONFIG: FLAPS 5 // D-T02 +70C // A/I OFF/AUTO // A/C ON  
 SPEEDS: V1=121 VR=136 V2=136  
 ENG OUT: NONE

-----  

	<b>FUEL</b>	<b>CORR</b>	<b>ENDUR</b>	
TRIP	18000	.....	03:04	
CONT 5%	900	.....	00:10	
ALTN KIAH	4065	.....	00:36	
FINAL RESV	2649	.....	00:30	
HOLD	1762	.....	00:20	
ADD FUEL	449	.....	00:05	
<b>MIN T/O</b>	<b>27825</b>	.....	04:45	.....
EXTRA	1321	.....	00:15	CAPTAINS SIGNATURE (....)
TAXI	1005	.....	00:15	
<b>RELEASE</b>	<b>30151</b>	.....	05:15	I ACCEPT THIS OPF AND I AM FAMILIAR
ARR FUEL	10476	.....	01:46	WITH THE PLANNED ROUTE AND AERODROMES

FUEL TANK CAP 162613 KG / MAX EXTRA FUEL 56595 KG LIM BY LDW  
 TRIP CORR FOR 5000 KG TOW INCR: +312 KG / 5000 KG TOW DECR: -298 KG  
 2000 FT LOWER: +469 KG / EET 03:04 CLB: 250/310/84 DES: 84/320/250

-----  

KPDX	STD 10:00Z/03:00L	ETD 10:00Z	ACT OFBL ....	EST T/O 10:15Z	ACT T/O ....
KDFW	STA 14:15Z/09:15L	ETA 13:29Z	ACT ONBL ....	EST LDG 13:19Z	ACT LDG ....
	SKD 04:15	PLN 03:29	TTL BLCK ....	EST FLT 03:04	TTL FLT ....

ATC ROUTE: N0486F410 WHAMY4 IMB DCT KU75M DCT KD51U DCT MDANO JOVEM5

**ALTERNATE PLANNING**

-----  

<b>ALTN/RWY</b>	<b>DIST</b>	<b>ALT/FL</b>	<b>MSA</b>	<b>COMP</b>	<b>TIME</b>	<b>FUEL</b>	<b>DIFF</b>	<b>ROUTE</b>
KIAH/09	230	FL390	042	TL019	00:36	4065	-	DARTZ9 TORNN DRLLR5

## TCC906A KPDX-KDFW (11-May-2024) #2

MOST CRITICAL MORA 16800 FT AT KD51U

AWY -FIR	WAYPOINT NAME	MT	ALT	MSA ISA	FREQ WND/SPD	TAS GS	LEG REM	FUEL REM / USED POSITION	LEG ETO / ATO	ACC
	KPDX/28L PORTLAND INTL		31 076					29.1 / 1.0 N4534.8 W12235.0	...../.....	
WHAMY4	PEGTY	286	*CLB 076 P08	076	277/005		4 1469	28.3 / 1.9 N4537.0 W12240.3	02 00.02 ...../.....	
WHAMY4	KELYY	286	*CLB 076 P08	076	278/006		7 1463	27.8 / 2.4 N4540.5 W12248.8	01 00.03 ...../.....	
WHAMY4	WANOS	239	*CLB 076 P08	076	289/006		5 1457	27.5 / 2.7 N4538.9 W12256.3	01 00.04 ...../.....	
WHAMY4	TOSEH	149	*CLB 076 P07	076	299/007		7 1450	27.2 / 3.0 N4532.5 W12253.6	01 00.05 ...../.....	
WHAMY4	WHAMY	099	*CLB 135 M01	135	328/018		42 1408	25.9 / 4.3 N4515.3 W12158.7	05 00.10 ...../.....	
WHAMY4	*TOC	096	FL410 135 M02	135	323/021	485 20 503 1389		25.5 / 4.7 N4508.6 W12132.7	03 00.13 ...../.....	
WHAMY4	IMB KIMBERLY	096	FL410 135 M02	135	115.60 345/024	486 84 500 1305		24.5 / 5.6 N4438.9 W11942.7	10 00.23 ...../.....	
DCT -KZLC	*BDRY	102	FL410 113 M02	113	355/026	486 43 500 1262		24.0 / 6.1 N4420.1 W11848.1	05 00.28 ...../.....	
	KSLC	103	FL410 116 M01	116	358/026		88 1174	23.1 / 7.1 N4340.6 W11659.0	11 00.39 ...../.....	
DCT	KU75M	104	FL410 130 M01	130	021/028	487 149 490 1025		21.4 / 8.8 N4230.0 W11400.0	18 00.57 ...../.....	
DCT -KZDV	*BDRY	109	FL410 158 P04	158	018/003	492 259 492 766		18.4 / 11.7 N4011.9 W10908.9	31 01.28 ...../.....	
	KAMA	114	FL410 168 P04	168	242/022		159 607	16.7 / 13.5 N3841.3 W10620.0	20 01.48 ...../.....	
DCT	KD51U	118	FL410 166 P04	166	238/028	492 20 501 588		16.5 / 13.7 N3830.0 W10600.0	02 01.50 ...../.....	
DCT -KZAB	*BDRY	119	FL410 165 P01	165	252/060	489 136 516 452		15.0 / 15.1 N3707.2 W10344.2	16 02.06 ...../.....	
DCT -KZFW	*BDRY	122	FL410 111 P01	111	264/084	488 214 541 238		12.9 / 17.3 N3451.4 W10019.6	24 02.30 ...../.....	
	KDFW	126	FL410 046 P01	046	261/083		18 219	12.7 / 17.5 N3439.5 W10002.6	02 02.32 ...../.....	

### TCC906A KPDX-KDFW (11-May-2024) #2

DCT	MDANO	126	FL410	046	488	31	12.4 / 17.8	04	02.36
				P01	266/086	545 189	N3419.7 W09934.6	...../.....	
JOVEM5	BELFR	116	FL410	039	487	52	11.9 / 18.3	05	02.41
				P01	268/088	559 137	N3353.7 W09840.4	...../.....	
JOVEM5	*TOD	117	FL410	032	487	3	11.9 / 18.3	01	02.42
				P01	268/088	559 134	N3352.1 W09837.3	...../.....	
JOVEM5	LETNN	117	*DES	032		27	11.8 / 18.3	03	02.45
				P05	265/081	106	N3338.3 W09809.2	...../.....	
JOVEM5	ZUBOV	117	*DES	042		15	11.8 / 18.4	01	02.46
				P05	268/062	92	N3330.8 W09754.1	...../.....	
JOVEM5	VKTRY	118	*DES	042		15	11.8 / 18.4	02	02.48
				P06	272/043	76	N3323.0 W09738.5	...../.....	
JOVEM5	JOVEM	132	*DES	042		9	11.7 / 18.4	01	02.49
				P07	273/032	68	N3316.7 W09731.1	...../.....	
JOVEM5	MSSLE	133	*DES	042		13	11.7 / 18.5	02	02.51
				P07	276/022	54	N3307.3 W09720.1	...../.....	
JOVEM5	SILER	133	*DES	042		12	11.6 / 18.5	02	02.53
				P07	280/016	43	N3258.9 W09710.3	...../.....	
JOVEM5	KBOOM	175	*DES	037		11	11.6 / 18.6	02	02.55
				P08	288/008	32	N3248.0 W09709.7	...../.....	
JOVEM5	FUEWL	177	*DES	037		12	11.5 / 18.7	02	02.57
				P08	038/006	19	N3235.6 W09709.7	...../.....	
JOVEM5	KDFW/36L	016	606	037		19	11.1 / 19.0	07	03.04
	DALLAS-FT WORTH INTL						N3253.8 W09702.3	...../.....	

-----

**TCC906A KPDY-KDFW (11-May-2024) #2**

**WIND INFORMATION - OBS 11/MAY 00:00**

---

<b>(CLIMB)</b>			<b>KU75M</b>			<b>KD51U</b>			<b>(DESCENT)</b>		
FL400	317/020	-60	FL450	015/025	-55	FL450	253/029	-53	FL400	269/090	-56
FL320	329/018	-47	FL430	018/027	-56	FL430	246/028	-53	FL320	265/083	-44
FL240	328/010	-27	FL410	021/029	-57	FL410	238/028	-53	FL240	271/057	-27
16000	302/007	-9	FL390	025/031	-59	FL390	230/029	-53	16000	274/028	-10
8000	273/006	+7	FL370	028/034	-57	FL370	231/040	-53	8000	318/006	+7

---

**END FLIGHTPLAN 01994 TCC906A PJTGC KPDY-KDFW 11MAY2024**

## TCC906A KPDX-KDFW (11-May-2024) #2

### [ATC FLIGHTPLAN]

(FPL-TCC906A-IS  
-B77L/H-SDE1FGHIJ1J5M1RWXY/LB2  
-KPDX1000  
-N0486F410 WHAMY4 IMB DCT KU75M DCT KD51U DCT MDANO JOVEM5  
-KDFW0304 KIAH  
-PBN/A1B1C1D1L101S2 NAV/RNVD1E2A1 DOF/240511 REG/PJTGC  
EET/KZLC0028 KZDV0128 KZAB0206 KZFW0230  
SEL/SALH CODE/484DC5 RVR/75 OPR/TRADEWIND CARIBBEAN  
ORGN/TNCCTCAP PER/C  
RMK/TCAS  
-E/0500)

## TCC906A KPDX-KDFW (11-May-2024) #2

[PLANNING WEATHER]

**ORIGIN: KPDX/PDX (PORTLAND INTL, UNITED STATES)**

**UTC -07:00**

KPDX 110753Z 07003KT 10SM CLR 19/09 A2993 RMK A02 SLP133 T01940094  
403280117 \$  
KPDX 110520Z 1106/1206 VRB03KT P6SM FEW250  
FM120000 33007KT P6SM FEW250

**DESTINATION: KDFW/DFW (DALLAS-FT WORTH INTL, UNITED STATES)**

**UTC -05:00**

KDFW 110753Z 01004KT 10SM FEW120 FEW150 BKN250 21/11 A3000 RMK A02 SLP152  
T02060111  
KDFW 110520Z 1106/1212 02006KT P6SM FEW110 BKN250  
FM111200 08006KT P6SM BKN150  
FM112100 12007KT P6SM -RA VCTS BKN110CB  
FM120200 13007KT P6SM VCSH BKN090  
FM120800 14006KT P6SM BKN050

**ALTERNATE: KIAH/IAH (GEORGE BUSH INTCNTL/HOUSTON, UNITED STATES)**

**UTC -05:00**

KIAH 110753Z 01004KT 10SM SCT130 SCT250 23/17 A2990 RMK A02 SLP125  
T02330172  
KIAH 110520Z 1106/1212 03007KT P6SM SCT250  
FM111200 06010KT P6SM SCT250  
FM111900 07013KT P6SM SCT250  
FM112200 10012KT P6SM OVC060

**ADEQUATE: KSLC/SLC (SALT LAKE CITY INTL, UNITED STATES)**

**UTC -06:00**

KSLC 110754Z 00000KT 10SM CLR 10/02 A3006 RMK A02 SLP152 T01000022  
KSLC 110520Z 1106/1212 12004KT P6SM FEW100  
FM111800 32008KT P6SM FEW100  
FM120300 11004KT P6SM FEW200

**ADEQUATE: KAMA/AMA (HUSBAND AMARILLO INTL, UNITED STATES)**

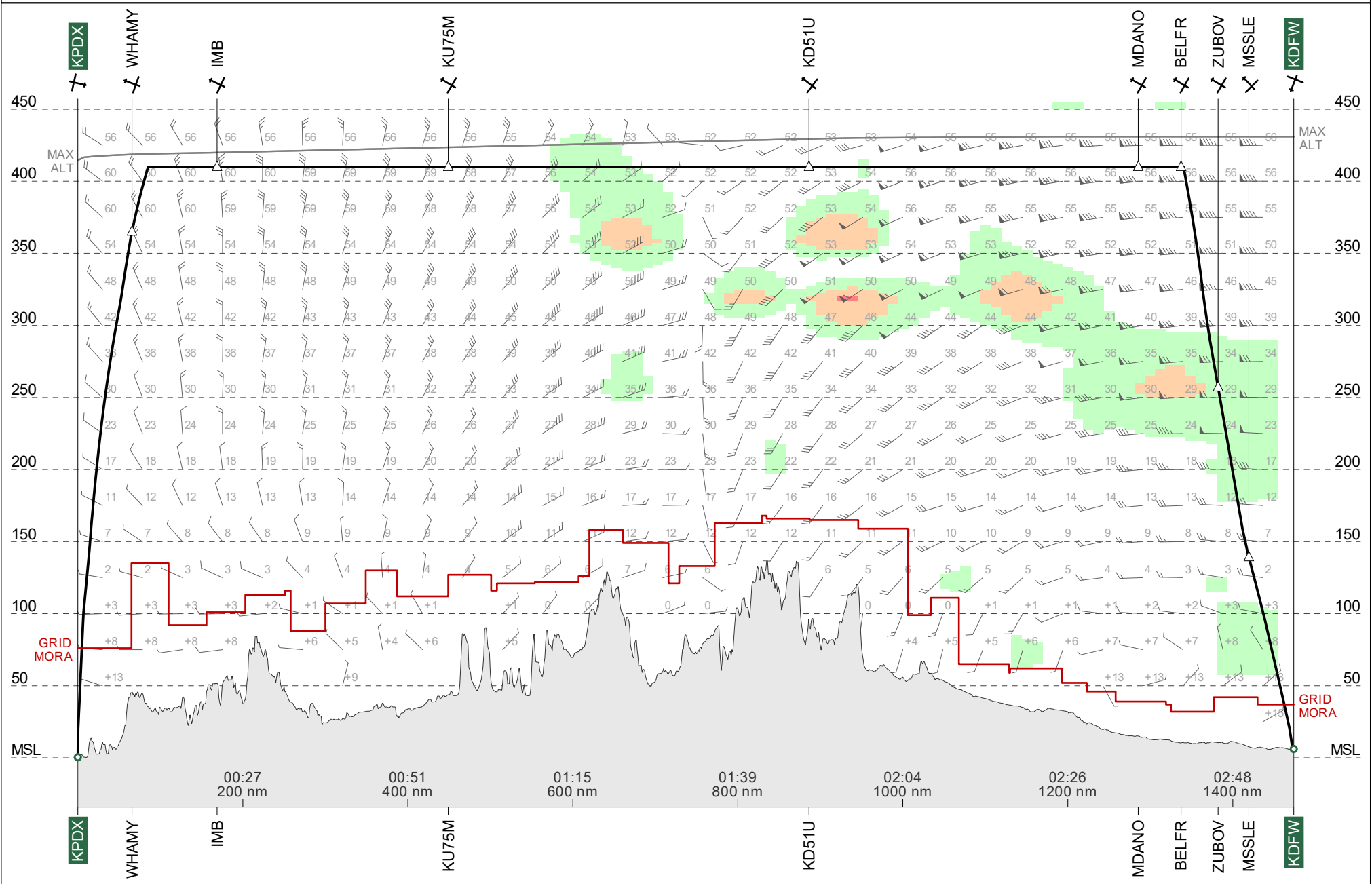
**UTC -05:00**

KAMA 110753Z AUTO 14008KT 10SM CLR 10/06 A3010 RMK A02 SLP161 T01000056  
KAMA 110520Z 1106/1206 14008KT P6SM SKC  
FM111600 15013KT P6SM OVC080  
FM120400 16012KT P6SM VCSH BKN020

TR906A #2

KPDX → KDFW

ETD 11 May 10:00z  
PJTGC B77L

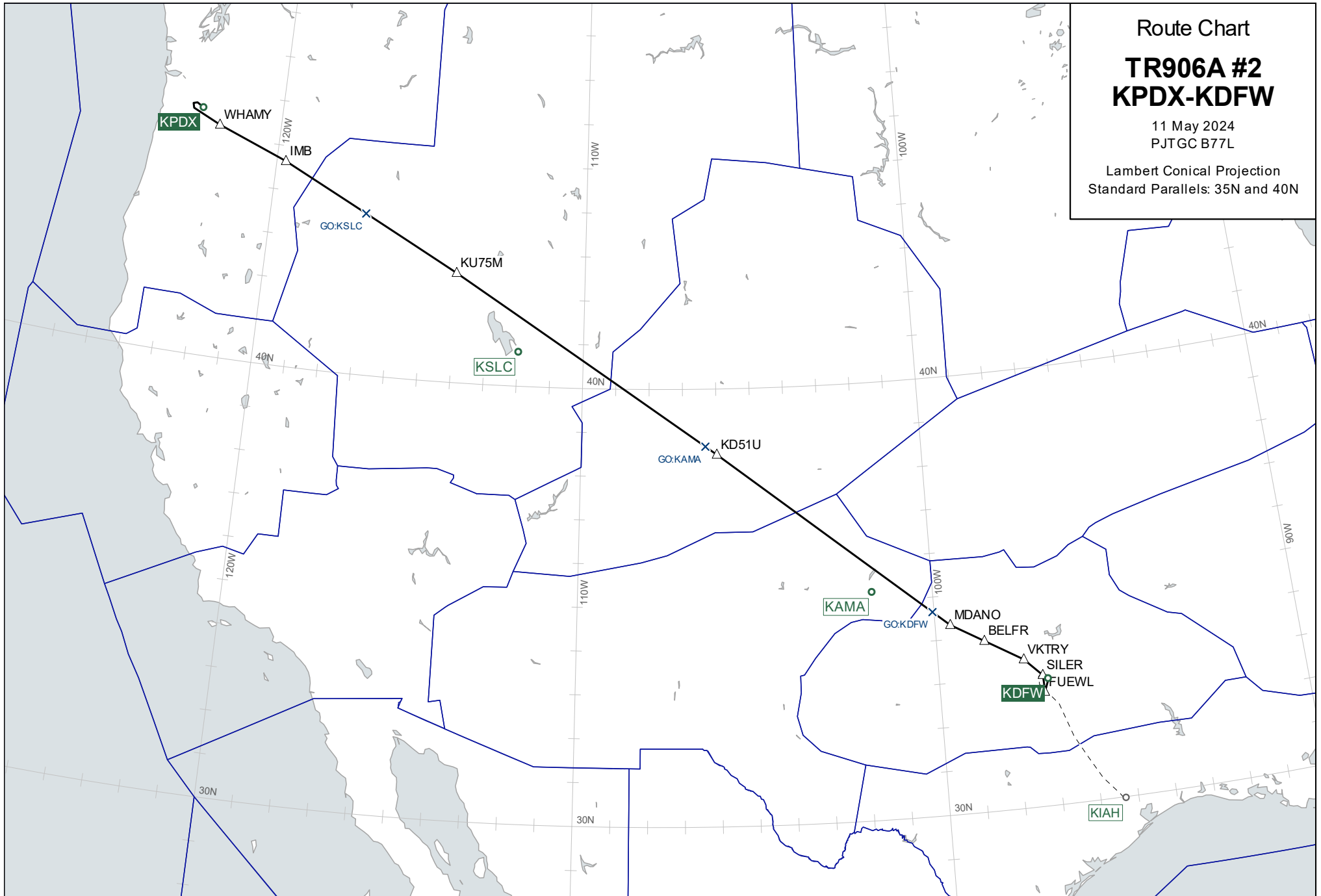




Route Chart  
**TR906A #2**  
**KPDX-KDFW**

11 May 2024  
PJTGC B77L

Lambert Conical Projection  
Standard Parallels: 35N and 40N



Wind Chart

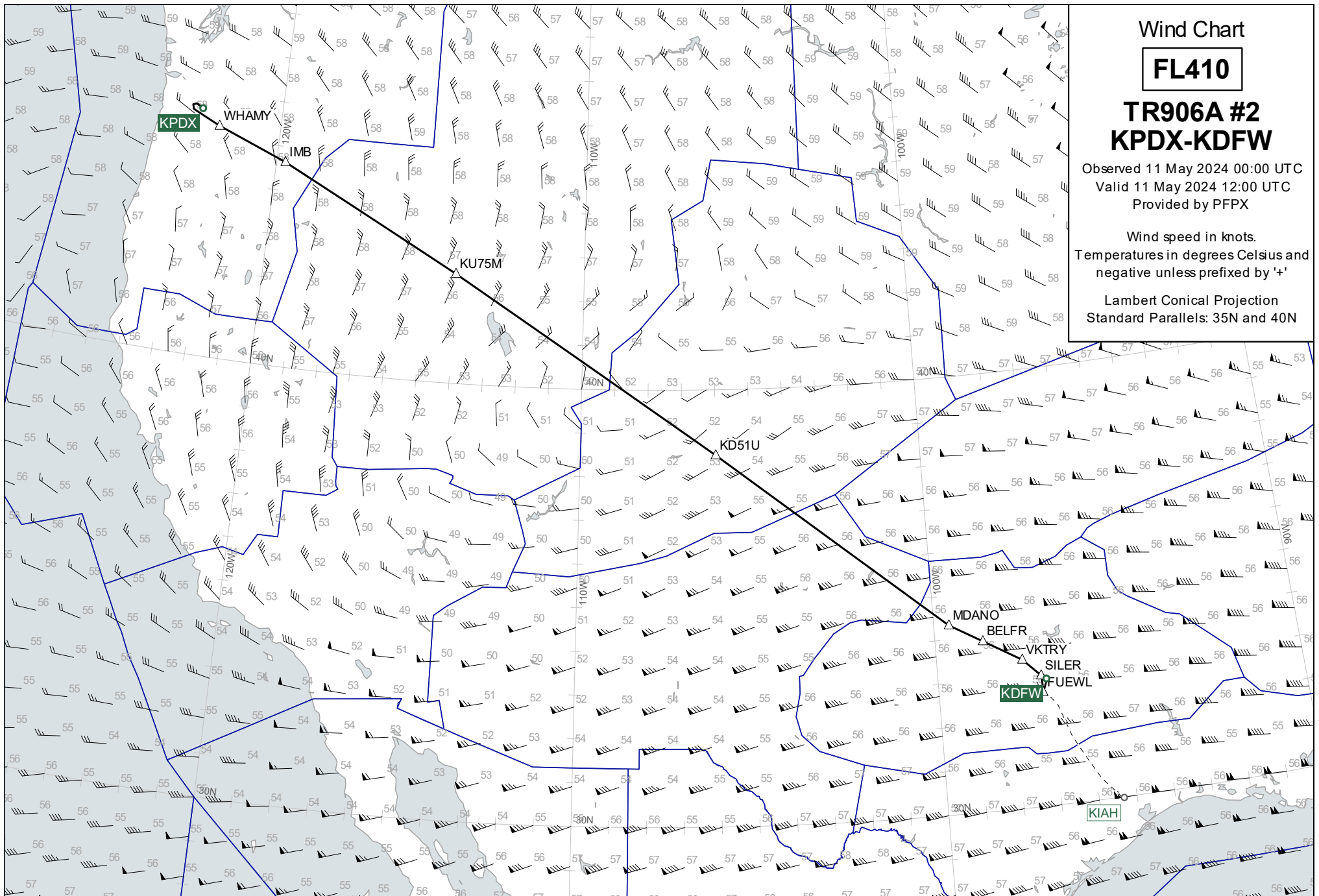
**FL410**

**TR906A #2**  
**KPDX-KDFW**

Observed 11 May 2024 00:00 UTC  
Valid 11 May 2024 12:00 UTC  
Provided by PFPX

Wind speed in knots.  
Temperatures in degrees Celsius and  
negative unless prefixed by '+'

Lambert Conical Projection  
Standard Parallels: 35N and 40N



Wind Chart

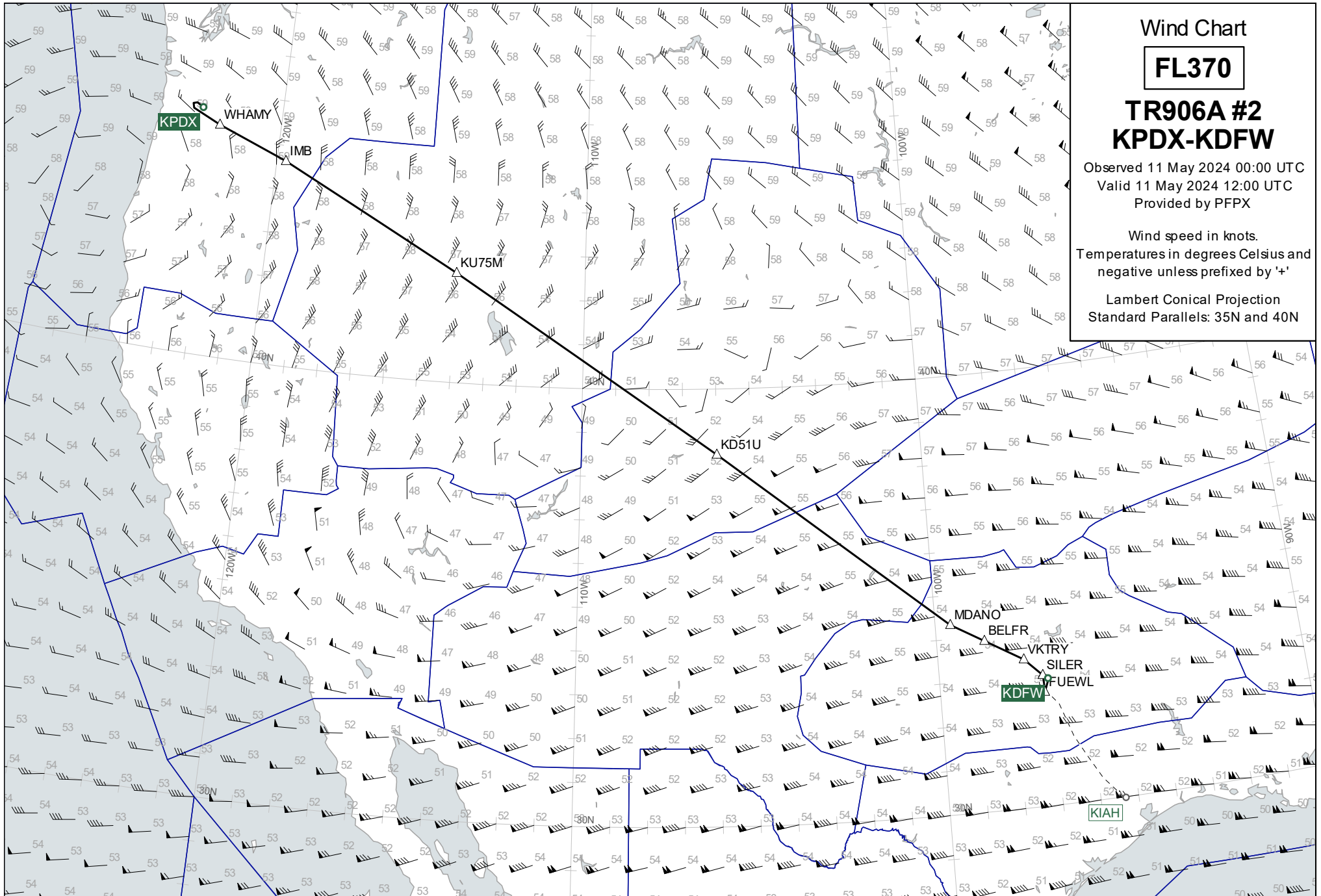
**FL370**

**TR906A #2**  
**KPDX-KDFW**

Observed 11 May 2024 00:00 UTC  
Valid 11 May 2024 12:00 UTC  
Provided by PFPX

Wind speed in knots.  
Temperatures in degrees Celsius and  
negative unless prefixed by '+'

Lambert Conical Projection  
Standard Parallels: 35N and 40N



Wind Chart

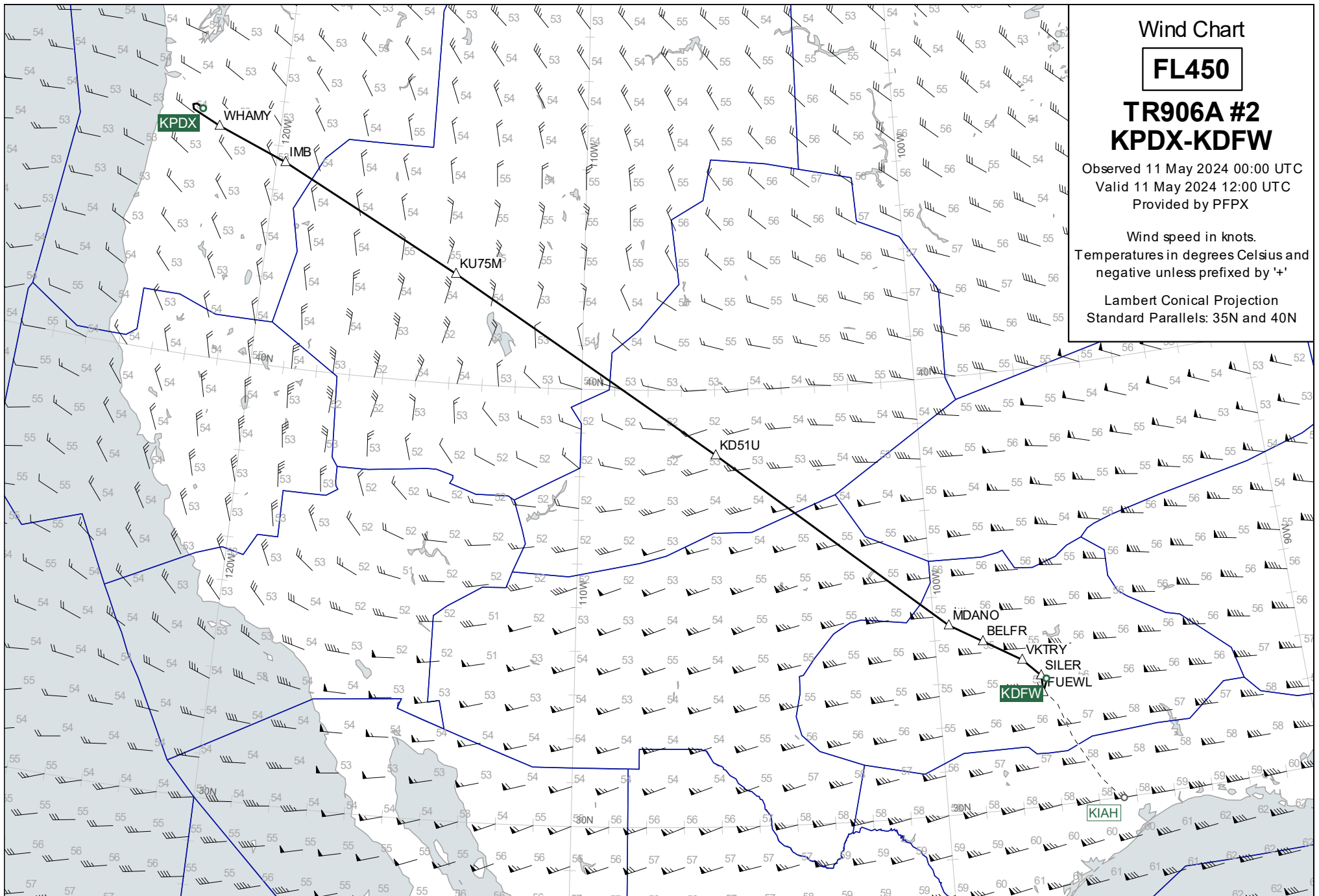
**FL450**

**TR906A #2**  
**KPDX-KDFW**

Observed 11 May 2024 00:00 UTC  
Valid 11 May 2024 12:00 UTC  
Provided by PFPX

Wind speed in knots.  
Temperatures in degrees Celsius and  
negative unless prefixed by '+'

Lambert Conical Projection  
Standard Parallels: 35N and 40N



Destination Area

**FL390**

**TR906A #2**  
**KPDX-KDFW**

Observed 11 May 2024 00:00 UTC  
Valid 11 May 2024 13:00 UTC  
Provided by PFPX

Wind speed in knots.  
Temperatures in degrees Celsius and  
negative unless prefixed by '+'

Lambert Conical Projection  
Standard Parallels: 31N and 32N

