



Tradewind VA



Flight Briefing Package

TCC208C LFML-LOWW

21-Jun-2021 #1

RELEASE #1

MARSEILLE/PROVENCE

(FRANCE)

-

SCHWECHAT

(AUSTRIA)

PREPARED BY CHRISTIAN BREUER (TCA2984)

CHRISTIAN@TCA-CHARTER.DE

21 JUN 0705 UTC

TCC208C LFML-LOWW (21-Jun-2021) #1

TRADEWIND CARIBBEAN FLIGHTPLAN - IFR TCC208C PJTGE LFML-LOWW

 ALL WEIGHTS IN KILOGRAMS (KG) STD 21JUN/0810Z

OPF 1 - PREPARED 21JUN/0705Z BY CHRISTIAN BREUER (TCA2984) CHRISTIAN@TCA-CHARTER.DE

TR208C/TCC208C PJTGE/B777-2LR GE SEL/EGAP ROUTE: LFMLLOWW01

DEP: LFML/MRS 13L ELEV 70 FT COST INDEX: 250 TTL G/C DIST: 551 NM
 ARR: LOWW/VIE 11 ELEV 600 FT INIT ALT: FL400 TTL F/P DIST: 588 NM
 FUEL BIAS: 102.5% TTL AIR DIST: 547 NM
 AVG WIND CMP: TL032 KT

ALT: LHBP/BUD 31R ELEV 496 FT 149 NM

CONFIG	DOW	PAX	CARGO	TOTAL	ULOAD LIM		ZFW	TOW	LDW
STANDARD	156746	263	0	25511	26849 ZFW	MAX	209106	248470	223167
						PLN	182257	201853	193108
						ACT

 ** TAKE-OFF DATA LFML 13L **

COND: 201853 KG // RWY DRY // +25•C Q1008 160/15 // LMT: OBS(B)
 CONFIG: FLAPS 5 // D-T02 +54C // A/I OFF/AUTO // A/C ON
 SPEEDS: V1=129 VR=141 V2=142
 ENG OUT: AT 'MS' 343.0 RT TO 'CALAN' [20 DME R 148 'MTG' 117.3] (329 INBD,RT)

	FUEL	CORR	ENDUR	
TRIP	8745	01:18	
CONT 5%	504	00:05	
ALTN LHBP	3301	00:28	
FINAL RESV	3025	00:30	
HOLD	2016	00:20	
ADD FUEL	493	00:05	
MIN T/O	18084	02:45
EXTRA	1512	00:15	CAPTAINS SIGNATURE (....)
TAXI	1005	00:15	
RELEASE	20601	03:15	I ACCEPT THIS OPF AND I AM FAMILIAR
ARR FUEL	10181	01:33	WITH THE PLANNED ROUTE AND AERODROMES

FUEL TANK CAP 162613 KG / MAX EXTRA FUEL 31571 KG LIM BY LDW
 TRIP CORR FOR 5000 KG TOW INCR: +116 KG / 5000 KG TOW DECR: -143 KG
 2000 FT LOWER: -16 KG / EET 01:17 CLB: 250/310/84 DES: 84/320/250

LFML	STD 08:10Z/10:10L	ETD 08:10Z	ACT OFBL	EST T/O 08:25Z	ACT T/O
LOWW	STA 10:10Z/12:10L	ETA 09:53Z	ACT ONBL	EST LDG 09:43Z	ACT LDG
	SKD 02:00	PLN 01:43	TTL BLCK	EST FLT 01:18	TTL FLT

ATC ROUTE: N0485F400 NASI6S NASIK UP856 RAPED UM985 EKSID M985 NOSTA DCT NOPMU
 DCT NOBMI DCT MALUG DCT ABTAN ABTA1W

ALTERNATE PLANNING

ALTN/RWY	DIST	ALT/FL	MSA	COMP	TIME	FUEL	DIFF	ROUTE
-----------------	-------------	---------------	------------	-------------	-------------	-------------	-------------	--------------

TCC208C LFML-LOWW (21-Jun-2021) #1

LHBP/31R 149 FL210 046 TL005 00:28 3301 - ABLOM M985 XENAK L175 ANEXA ANEX2H

MOST CRITICAL MORA 15100 FT AT NOBMI

AWY -FIR	WAYPOINT NAME	MT	ALT	MSA ISA	FREQ WND/SPD	TAS GS	LEG REM	FUEL REM / USED POSITION	LEG ETO / ATO	ACC
	LFML/13L MARSEILLE/PROVENCE		70	056				19.6 / 1.0 N4326.8 E00512.0/.....	
NASI6S	ML364	096	*CLB	056 P08	209/028		7 582	18.5 / 2.1 N4325.9 E00520.9	03 00.03/.....	
NASI6S	TRETS	092	*CLB	056 P09	223/046		17 565	17.6 / 3.0 N4324.8 E00543.9	02 00.05/.....	
NASI6S -LFFF	NASIK	085	*CLB	088 P06	232/063		23 541	16.8 / 3.8 N4325.9 E00616.1	03 00.08/.....	
UP856	BUROD	095	*CLB	088 P06	233/065		5 536	16.6 / 4.0 N4325.2 E00623.3	01 00.09/.....	
UP856	RAPED	095	*CLB	088 P04	235/062		22 514	16.0 / 4.6 N4322.4 E00653.6	02 00.11/.....	
UM985	NARTI	052	*CLB	093 P01	236/054		18 496	15.7 / 4.9 N4333.0 E00713.8	02 00.13/.....	
UM985	*TOC	052	FL400	093 P01	236/051	485 536	4 492	15.6 / 5.0 N4335.0 E00717.8	01 00.14/.....	
UM985	PIGOS	052	FL400	093 P00	236/051	485 536	4 488	15.6 / 5.0 N4337.3 E00722.3	00 00.14/.....	
UM985 -LIMM	EKSID	052	FL400	093 P00	236/050	485 536	14 474	15.4 / 5.2 N4345.4 E00738.0	02 00.16/.....	
M985	NOSTA	052	FL400	093 P00	236/050	484 535	7 468	15.3 / 5.3 N4349.2 E00745.3	00 00.16/.....	
DCT	NOPMU	035	FL400	093 P00	236/049	485 532	10 458	15.2 / 5.4 N4357.1 E00753.8	01 00.17/.....	
	LIMC	044	FL400	151 P00	231/050		10 447	15.1 / 5.5 N4404.1 E00804.1	02 00.19/.....	
DCT	NOBMI	044	FL400	118 P01	237/039	485 524	141 307	13.6 / 7.0 N4538.9 E01030.4	15 00.34/.....	
	LOWW	050	FL400	140 P00	238/033		100 207	12.4 / 8.2 N4637.8 E01226.5	12 00.46/.....	
DCT -LOWV	*BDRY	051	FL400	137 P01	230/031	486 518	5 202	12.4 / 8.2 N4640.6 E01232.3	00 00.46/.....	
DCT	MALUG	051	FL400	137		486	3	12.3 / 8.3	01 00.47	

TCC208C LFML-LOWW (21-Jun-2021) #1

				P01 231/031 517 199	N4642.4 E01235.9/.....
DCT	*TOD	068	FL400	137 485 63	11.6 / 9.0	07 00.54
				M00 251/023 508 135	N4701.6 E01404.3/.....
DCT	ABTAN	069	*DES	108 18	11.6 / 9.0	02 00.56
				P04 249/023 117	N4706.8 E01429.7/.....
ABTA1W	WW410	072	*DES	108 12	11.6 / 9.0	02 00.58
				P06 231/025 105	N4709.8 E01446.8/.....
ABTA1W	NIGSI	072	*DES	108 53	11.4 / 9.2	07 01.05
				P11 254/018 53	N4722.2 E01602.2/.....
ABTA1W	BALAD	014	*DES	056 25	11.3 / 9.3	04 01.09
				P12 255/008 27	N4746.0 E01614.1/.....
ABTA1W	LOWW/11	025	600	056 27	10.9 / 9.7	09 01.18
	SCHWECHAT				N4807.4 E01632.0/.....

TCC208C LFML-LOWW (21-Jun-2021) #1

WIND INFORMATION - OBS 21/JUN 00:00

(CLIMB) **PIGOS** **NOPMU** **NOBMI**
FL390 235/060 -55 FL440 229/037 -56 FL440 228/037 -56 FL440 227/029 -56
FL310 234/068 -41 FL420 233/044 -56 FL420 233/043 -56 FL420 232/034 -56
FL230 228/055 -23 FL400 236/051 -56 FL400 237/049 -56 FL400 237/040 -56
FL150 223/038 -6 FL380 238/058 -55 FL380 239/055 -55 FL380 241/045 -55
7000 215/018 +9 FL360 236/060 -52 FL360 237/056 -52 FL360 243/049 -52

MALUG **(DESCENT)**
FL440 224/021 -55 FL390 241/019 -58
FL420 228/026 -55 FL310 209/023 -41
FL400 232/031 -56 FL230 219/023 -21
FL380 233/035 -55 FL150 241/017 -4
FL360 232/034 -52 7000 263/011 +13

END FLIGHTPLAN 00617 TCC208C PJTGE LFML-LOWW 21JUN2021

TCC208C LFML-LOWW (21-Jun-2021) #1

[ATC FLIGHTPLAN]

(FPL-TCC208C-IS
-B77L/H-SDE1FGHIJ1J5M1RWXY/LB2
-LFML0810
-N0485F400 NASIK UP856 RAPED UM985 EKSID M985 NOSTA DCT NOPMU
DCT NOBMI DCT MALUG DCT ABTAN
-LOWW0118 LHBP
-PBN/A1B1C1D1L101S2 NAV/RNVD1E2A1 DOF/210621 REG/PJTGE
EET/LFFF0005 L IMM0015 LOVV0046
SEL/EGAP CODE/484DC7 RVR/75 OPR/TRADEWIND CARIBBEAN
ORGN/TNCCTCAP PER/C
RMK/TCAS
-E/0300)

TCC208C LFML-LOWW (21-Jun-2021) #1

[PLANNING WEATHER]

ORIGIN: LFML/MRS (MARSEILLE/PROVENCE, FRANCE)

UTC +02:00

LFML 210630Z AUTO 14013KT CAVOK 25/18 Q1008 BECMG 16015G25KT
LFML 210200Z 2103/2209 15009KT 9999 FEW025 TX28/2114Z TN21/2204Z
PROB40 TEMPO 2103/2107 BKN010
BECMG 2108/2110 16015G25KT
BECMG 2119/2121 15010KT
TEMPO 2205/2209 21007KT

DESTINATION: LOWW/VIE (SCHWECHAT, AUSTRIA)

UTC +02:00

LOWW 210620Z 14008KT 110V170 CAVOK 25/18 Q1008 NOSIG
LOWW 210515Z 2106/2212 14008KT CAVOK TX32/2112Z TN21/2203Z
BECMG 2110/2112 VRB03KT
TEMPO 2110/2118 35010KT FEW060CB
PROB40 TEMPO 2111/2116 31020G35KT TSRA

ALTERNATE: LHBP/BUD (LISZT FERENC INTL, HUNGARY)

UTC +02:00

LHBP 210630Z 11008KT CAVOK 26/17 Q1010 NOSIG
LHBP 210515Z 2106/2206 VRB03KT CAVOK
BECMG 2106/2109 13010KT
PROB30 TEMPO 2120/2124 16015G25KT SHRA -TSRA SCT060CB
BECMG 2200/2202 VRB03KT

ADEQUATE: LIMC/MXP (MALPENSA, ITALY)

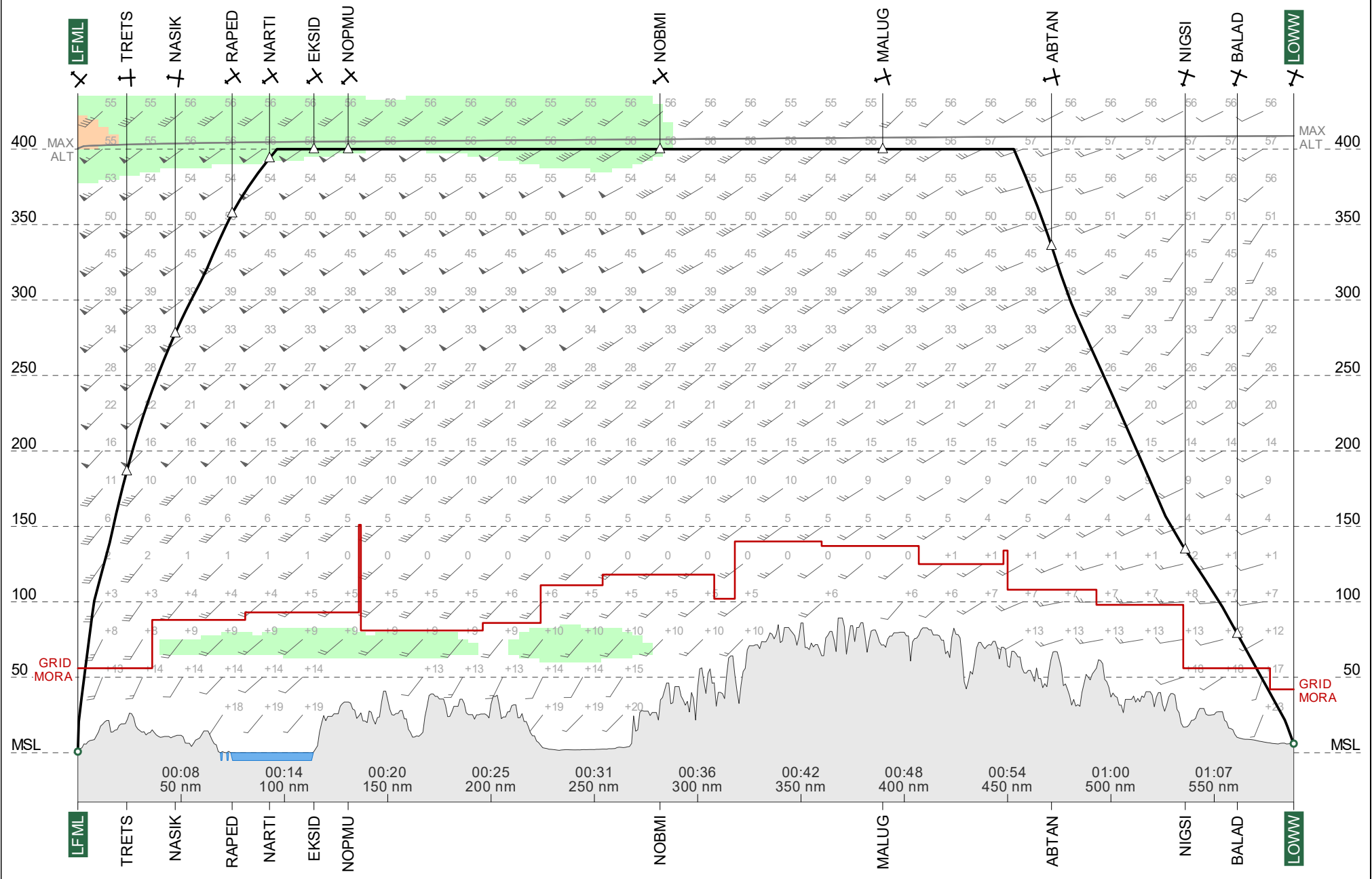
UTC +02:00

LIMC 210620Z 36004KT 9999 BKN050 22/21 Q1010 NOSIG
LIMC 210500Z 2106/2212 VRB05KT 9999 FEW050
PROB40 TEMPO 2116/2121 TSRA

TR208C #1

LFML → LOWW

ETD 21 Jun 08:10z
PJTGE B77L



Route Chart

TR208C #1
LFML-LOWW

21 Jun 2021
PJTGE B77L

Lambert Conical Projection
Standard Parallels: 45N and 47N



Wind Chart

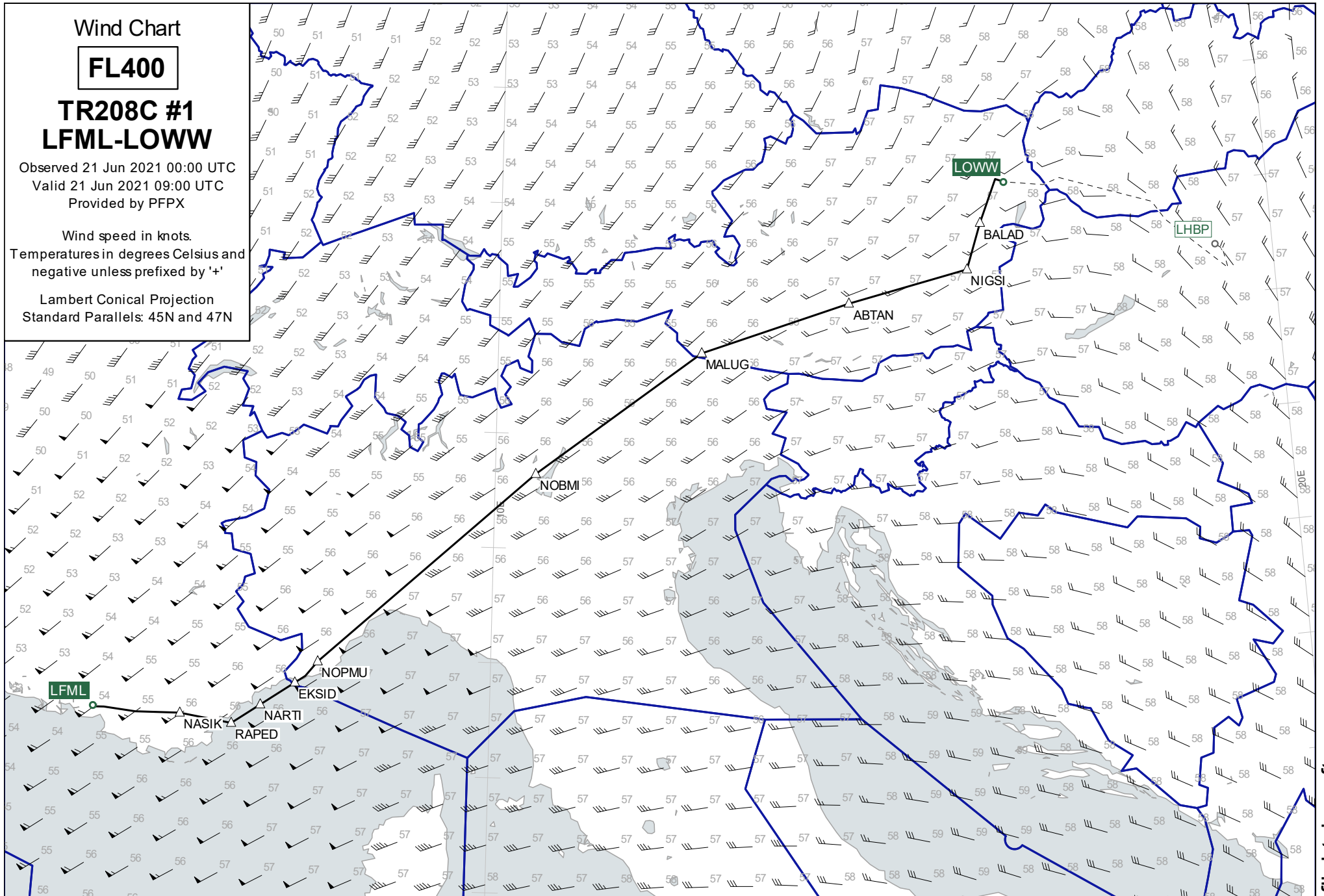
FL400

TR208C #1
LFML-LOWW

Observed 21 Jun 2021 00:00 UTC
Valid 21 Jun 2021 09:00 UTC
Provided by PFPX

Wind speed in knots.
Temperatures in degrees Celsius and
negative unless prefixed by '+'

Lambert Conical Projection
Standard Parallels: 45N and 47N



Wind Chart

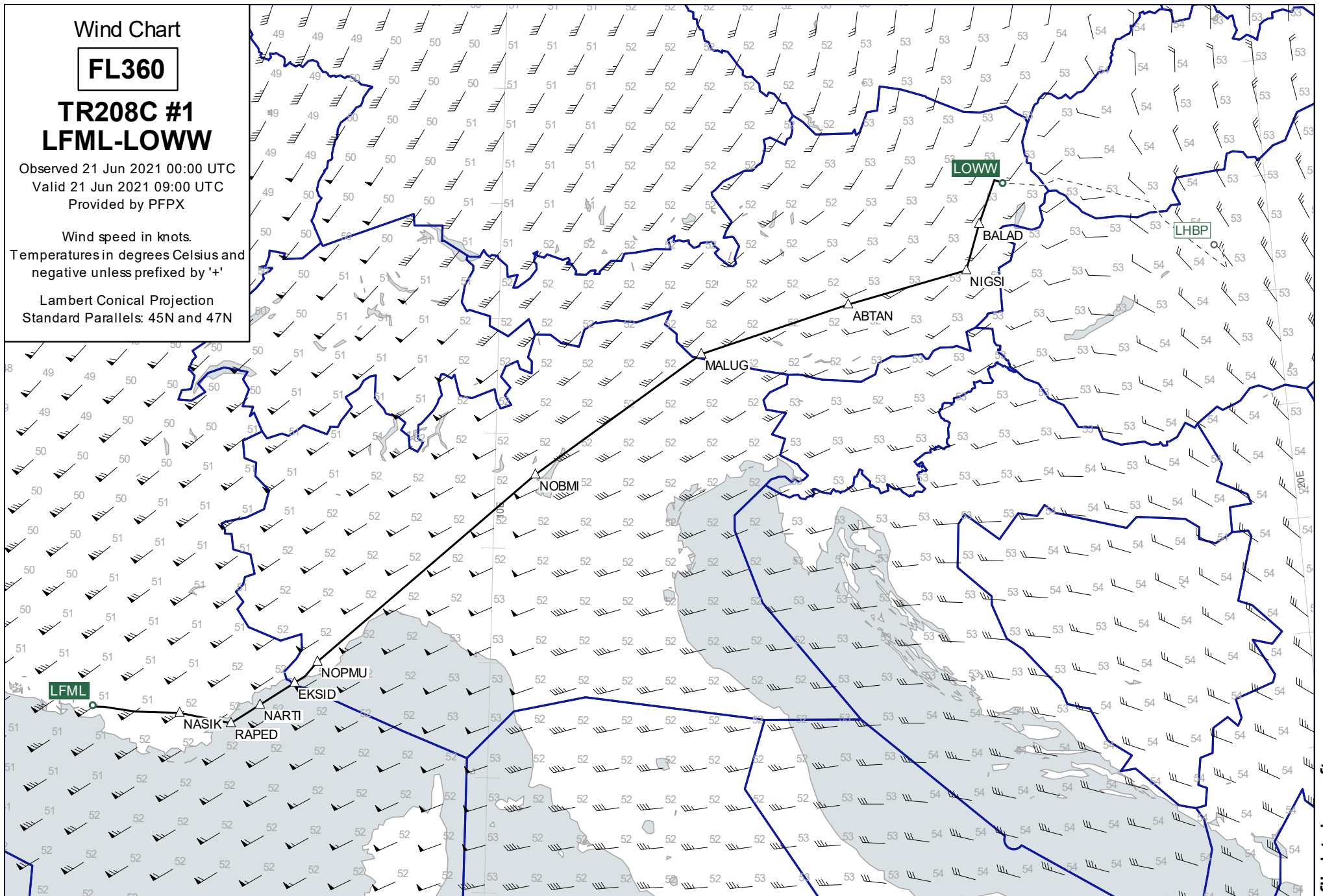
FL360

TR208C #1
LFML-LOWW

Observed 21 Jun 2021 00:00 UTC
Valid 21 Jun 2021 09:00 UTC
Provided by PFPX

Wind speed in knots.
Temperatures in degrees Celsius and
negative unless prefixed by '+'

Lambert Conical Projection
Standard Parallels: 45N and 47N



Wind Chart

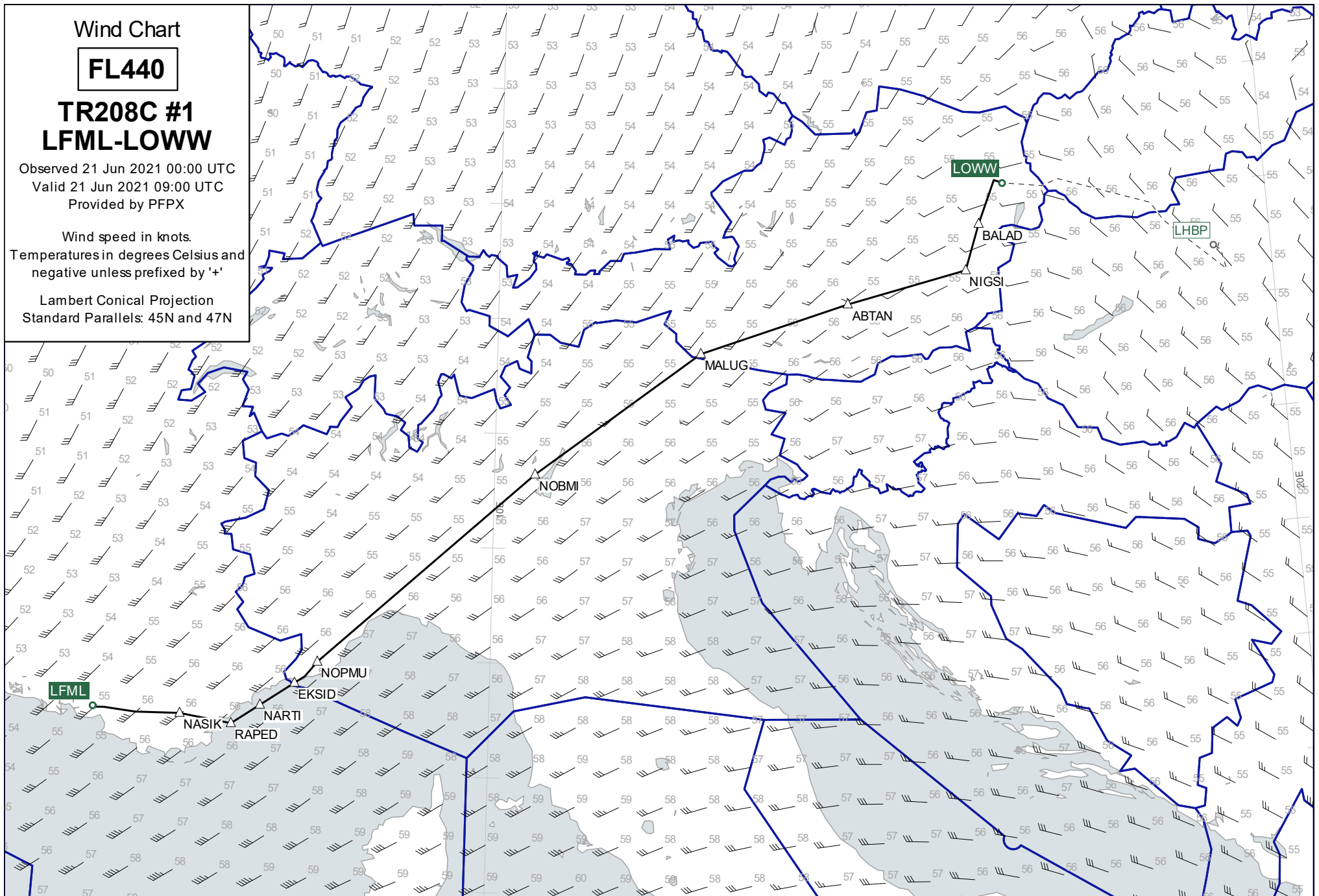
FL440

TR208C #1
LFML-LOWW

Observed 21 Jun 2021 00:00 UTC
Valid 21 Jun 2021 09:00 UTC
Provided by PFPX

Wind speed in knots.
Temperatures in degrees Celsius and
negative unless prefixed by '+'

Lambert Conical Projection
Standard Parallels: 45N and 47N



Destination Area

FL210

TR208C #1
LFML-LOWW

Observed 21 Jun 2021 00:00 UTC
Valid 21 Jun 2021 10:00 UTC
Provided by PFPX

Wind speed in knots.
Temperatures in degrees Celsius and
negative unless prefixed by '+'

Lambert Conical Projection
Standard Parallels: 46N and 50N

