



Flight Briefing Package

TCC908D KDFW-TJSJ

15-Jun-2024 #1

RELEASE #1

DALLAS-FT WORTH INTL
(UNITED STATES)

-

LUIS MUNOZ MARIN INTL
(PUERTO RICO)

PREPARED BY CHRISTIAN BREUER (TCA2984)

CHRISTIAN@TCA-CHARTER.DE

15 JUN 1023 UTC

TCC908D KDFW-TJSJ (15-Jun-2024) #1

AIR CARAIBES ATLANTIQUE FLIGHTPLAN - IFR TCC908D FNPTP KDFW-TJSJ

 ALL WEIGHTS IN KILOGRAMS (KG) STD 15JUN/1125Z

OPF 1 - PREPARED 15JUN/1023Z BY CHRISTIAN BREUER (TCA2984) CHRISTIAN@TCA-CHARTER.DE

TR908D/TCC908D FNPTP/B789-TR1000K ROUTE: KDFWTJSJ01

DEP: KDFW/DFW 18L ELEV 606 FT COST INDEX: 25 TTL G/C DIST: 1883 NM
 ARR: TJSJ/SJU 10 ELEV 10 FT INIT ALT: FL410 TTL F/P DIST: 1918 NM
FUEL BIAS: 100.0% TTL AIR DIST: 1851 NM
AVG WIND CMP: TL016 KT

ALT: TJBQ/BQN 08 ELEV 237 FT 73 NM

CONFIG	DOW	PAX	CARGO	TOTAL	ULOAD LIM		ZFW	TOW	LDW
STANDARD	128061	0	1	1	53375 ZFW	MAX	181437	253208	192777
						PLN	128062	151824	134782
						ACT

	FUEL	CORR	ENDUR	
TRIP	17042	04:03	
CONT 5%	852	00:13	
ALTN TJBQ	1437	00:18	
FINAL RESV	1894	00:30	
HOLD	1270	00:20	
ADD FUEL	314	00:05	
MIN T/O	22809	05:30
EXTRA	953	00:15	CAPTAINS SIGNATURE (....)
TAXI	360	00:15	
RELEASE	24122	06:00	I ACCEPT THIS OPF AND I AM FAMILIAR
ARR FUEL	6480	01:32	WITH THE PLANNED ROUTE AND AERODROMES

FUEL TANK CAP 101456 KG / MAX EXTRA FUEL 58948 KG LIM BY LDW
 TRIP CORR FOR 4000 KG TOW INCR: +316 KG / 4000 KG TOW DECR: -314 KG
 2000 FT LOWER: +331 KG / EET 04:11 CLB: 250/310/85 DES: 85/310/250

KDFW	STD 11:25Z/06:25L	ETD 11:25Z	ACT OFBL	EST T/O 11:40Z	ACT T/O
TJSJ	STA 16:20Z/13:20L	ETA 15:53Z	ACT ONBL	EST LDG 15:43Z	ACT LDG
	SKD 04:55	PLN 04:28	TTL BLCK	EST FLT 04:03	TTL FLT

ATC ROUTE: N0480F410 MRSSH3 ZALEA DCT CREEM DCT CEW DCT CTY DCT ORL DCT TRV DCT
 ZFP BR65V PEACH Y421 HAGIT Y290 BEANO BEANO3

ALTERNATE PLANNING

ALTN/RWY	DIST	ALT/FL	MSA	COMP	TIME	FUEL	DIFF	ROUTE
TJBQ/08	73	8000	172	TL002	00:18	1437	-	DDP

MOST CRITICAL MORA 5800 FT AT BEANO

AWY	WAYPOINT	MT	ALT	MSA	FREQ	TAS	LEG	FUEL	REM / USED	LEG	ACC
-FIR	NAME			ISA	WND/SPD	GS	REM	POSITION		ETO / ATO	
	KDFW/18L		606	037				23.8 / 0.4			
	DALLAS-FT WORTH INTL					1918		N3255.0 W09703.1/.....		

TCC908D KDFW-TJSJ (15-Jun-2024) #1

MRSSH3	TREX	173	*CLB 037		13	22.9 / 1.3	03	00.03	
			P14 158/012		1906	N3242.5 W09701.8/.....		
MRSSH3	JOLEN	101	*CLB 037		5	22.7 / 1.5	01	00.04	
			P13 157/008		1901	N3241.3 W09656.3/.....		
MRSSH3	THHOR	086	*CLB 037		31	21.8 / 2.4	05	00.09	
			P13 244/005		1870	N3241.8 W09620.0/.....		
MRSSH3	JJANE	092	*CLB 037		25	21.3 / 2.9	03	00.12	
			P11 344/005		1845	N3239.8 W09550.3/.....		
MRSSH3	*TOC	093	FL410 032	481	47	20.6 / 3.6	05	00.17	
			P00 308/012	491	1798	N3235.8 W09455.0/.....		
MRSSH3	MRSSH	094	FL410 032	481	7	20.5 / 3.6	01	00.18	
			P00 306/012	491	1791	N3235.1 W09446.5/.....		
MRSSH3	ZALEA	107	FL410 032	480	70	19.9 / 4.2	09	00.27	
			P00 296/014	495	1722	N3212.8 W09328.6/.....		
	KMSY	102	FL410 032		9	19.8 / 4.3	01	00.28	
			P00 262/011		1712	N3210.8 W09317.9/.....		
DCT -KZHU	*BDRY	102	FL410 032	480	36	19.5 / 4.6	04	00.32	
			P00 298/013	493	1676	N3202.9 W09235.9/.....		
DCT	CREEM	103	FL410 032	479	78	18.9 / 5.2	10	00.42	
			P00 298/015	493	1597	N3145.3 W09106.1/.....		
DCT -KZJX	*BDRY	104	FL410 027	478	185	17.4 / 6.8	22	01.04	
			P01 310/013	492	1413	N3102.0 W08735.7/.....		
DCT	CEW CRESTVIEW	108	FL410 032	115.90	478	49	16.9 / 7.2	06	01.10
			P01 313/014	491	1363	N3049.6 W08640.8/.....		
	KMIA	114	FL410 034		136	15.8 / 8.3	17	01.27	
			P00 293/011		1227	N3000.6 W08413.4/.....		
DCT	CTY CROSS CITY	117	FL410 034	112.00	476	66	15.3 / 8.8	08	01.35
			P00 291/011	487	1161	N2935.9 W08302.9/.....		
DCT	ORL ORLANDO	131	FL410 031	112.20	474	110	14.4 / 9.7	14	01.49
			M01 253/021	487	1051	N2832.6 W08120.1/.....		
DCT -KZMA	*BDRY	146	FL410 031	474	7	14.3 / 9.8	00	01.49	
			M01 251/022	486	1044	N2827.3 W08114.9/.....		
DCT	TRV TREASURE VERO BEACH	146	FL410 031	117.30	473	62	13.8 / 10.3	08	01.57
			M01 246/032	481	982	N2740.7 W08029.4/.....		
DCT	ZFP FREEPORT	132	FL410 036	113.20	471	117	12.9 / 11.2	14	02.11
			M02 259/042	497	865	N2633.3 W07841.9/.....		
BR65V	LAUTH	152	FL410 036	470	32	12.6 / 11.5	04	02.15	
			M02 264/043	491	833	N2607.6 W07820.6/.....		

TCC908D KDFW-TJSJ (15-Jun-2024) #1

BR65V	SYDNY	152	FL410	036	470	42	12.3 / 11.8	05	02.20
				M03	270/041	493 791	N2533.8 W07752.9/.....	
BR65V	PEACH	152	FL410	036	470	10	12.2 / 11.9	02	02.22
				M03	271/041	494 781	N2525.8 W07746.4/.....	
Y421	SUMAC	118	FL410	036	469	24	12.0 / 12.1	03	02.25
				M03	272/041	508 757	N2517.6 W07721.1/.....	
Y421	WISET	132	FL410	036	468	79	11.4 / 12.7	09	02.34
				M02	276/039	503 677	N2434.5 W07608.0/.....	
	MDPP	131	FL410	035		72	10.9 / 13.2	09	02.43
				M03	281/033	606	N2356.8 W07501.2/.....	
Y421	HAGIT	132	FL410	015	466	263	8.9 / 15.2	31	03.14
				M03	335/025	489 343	N2134.7 W07101.9/.....	
Y290 -MDCS	CALTO	136	FL410	015	464	158	7.7 / 16.5	20	03.34
				M03	002/026	478 185	N2004.8 W06843.2/.....	
	TJSJ	136	FL410	010		6	7.6 / 16.5	01	03.35
				M03	003/026	179	N2001.6 W06837.9/.....	
Y290	*TOD	136	FL410	037	464	58	7.2 / 17.0	07	03.42
				M03	004/030	478 121	N1929.6 W06746.7/.....	
Y290 -TJZS	ZIBER	136	*DES	010		0	7.2 / 17.0	00	03.42
				M03	004/030	120	N1929.5 W06746.4/.....	
Y290	YAAYA	137	*DES	010		23	7.1 / 17.0	03	03.45
				P13	016/016	98	N1916.9 W06726.4/.....	
Y290	BEANO	137	*DES	058		56	7.0 / 17.1	07	03.52
				P14	110/004	42	N1845.6 W06637.2/.....	
BEAN03	MYLET	143	*DES	058		24	6.9 / 17.2	05	03.57
				P12	167/007	17	N1830.2 W06617.4/.....	
BEAN03	TNNER	143	*DES	058		7	6.9 / 17.2	01	03.58
				P12	168/007	11	N1826.0 W06612.0/.....	
BEAN03	TJSJ/10	104	10	058		11	6.7 / 17.4	05	04.03
	LUIS MUNOZ MARIN INT						N1826.0 W06600.8/.....	

TCC908D KDFW-TJSJ (15-Jun-2024) #1

WIND INFORMATION - OBS 15/JUN 06:00

(CLIMB) **CREEM** **CEW** **CTY**
FL400 321/004 -55 FL450 296/027 -60 FL450 305/017 -60 FL450 323/015 -61
FL320 329/006 -37 FL430 296/023 -58 FL430 307/016 -58 FL430 312/013 -59
FL240 210/006 -19 FL410 299/015 -56 FL410 314/015 -56 FL410 291/012 -56
16000 121/003 -4 FL390 307/007 -54 FL390 323/013 -54 FL390 266/012 -54
8000 153/012 +13 FL370 319/007 -50 FL370 330/011 -50 FL370 256/011 -50

ORL **ZFP** **SUMAC** **HAGIT**
FL450 282/017 -63 FL450 270/041 -66 FL450 281/048 -67 FL450 335/030 -68
FL430 268/019 -60 FL430 265/042 -63 FL430 278/046 -64 FL430 334/029 -64
FL410 253/022 -57 FL410 260/042 -59 FL410 273/041 -59 FL410 335/026 -59
FL390 241/026 -54 FL390 254/043 -54 FL390 266/036 -54 FL390 337/023 -54
FL370 238/023 -50 FL370 250/040 -49 FL370 261/032 -49 FL370 335/019 -48

CALTO **(DESCENT)**
FL450 003/032 -69 FL400 012/035 -57
FL430 002/030 -65 FL320 014/017 -35
FL410 002/027 -60 FL240 004/011 -17
FL390 003/022 -54 16000 048/009 -2
FL370 000/020 -49 8000 127/006 +12

END FLIGHTPLAN 02048 TCC908D FNPTP KDFW-TJSJ 15JUN2024

TCC908D KDFW-TJSJ (15-Jun-2024) #1

[ATC FLIGHTPLAN]

(FPL-TCC908D-IS

-B789/H-SADE1GHIJ2J3J4J5RWXYZ/LB2D1

-KDFW1125

-N0480F410 MRSSH3 ZALEA DCT CREEM DCT CEW DCT CTY DCT ORL DCT

TRV DCT ZFP BR65V PEACH Y421 HAGIT Y290 BEANO BEANO3

-TJSJ0403 TJBQ

-PBN/A1B1C1D1L101S1 NAV/RNVD0E0A0 DOF/240615 REG/FNPTP

EET/KZHU0032 KZJX0104 KZMA0149 TJZS0334 RVR/75 OPR/AIR

CARAIBES ATLANTIQUE PER/D

RMK/TCAS

-E/0545)

TCC908D KDFW-TJSJ (15-Jun-2024) #1

[PLANNING WEATHER]

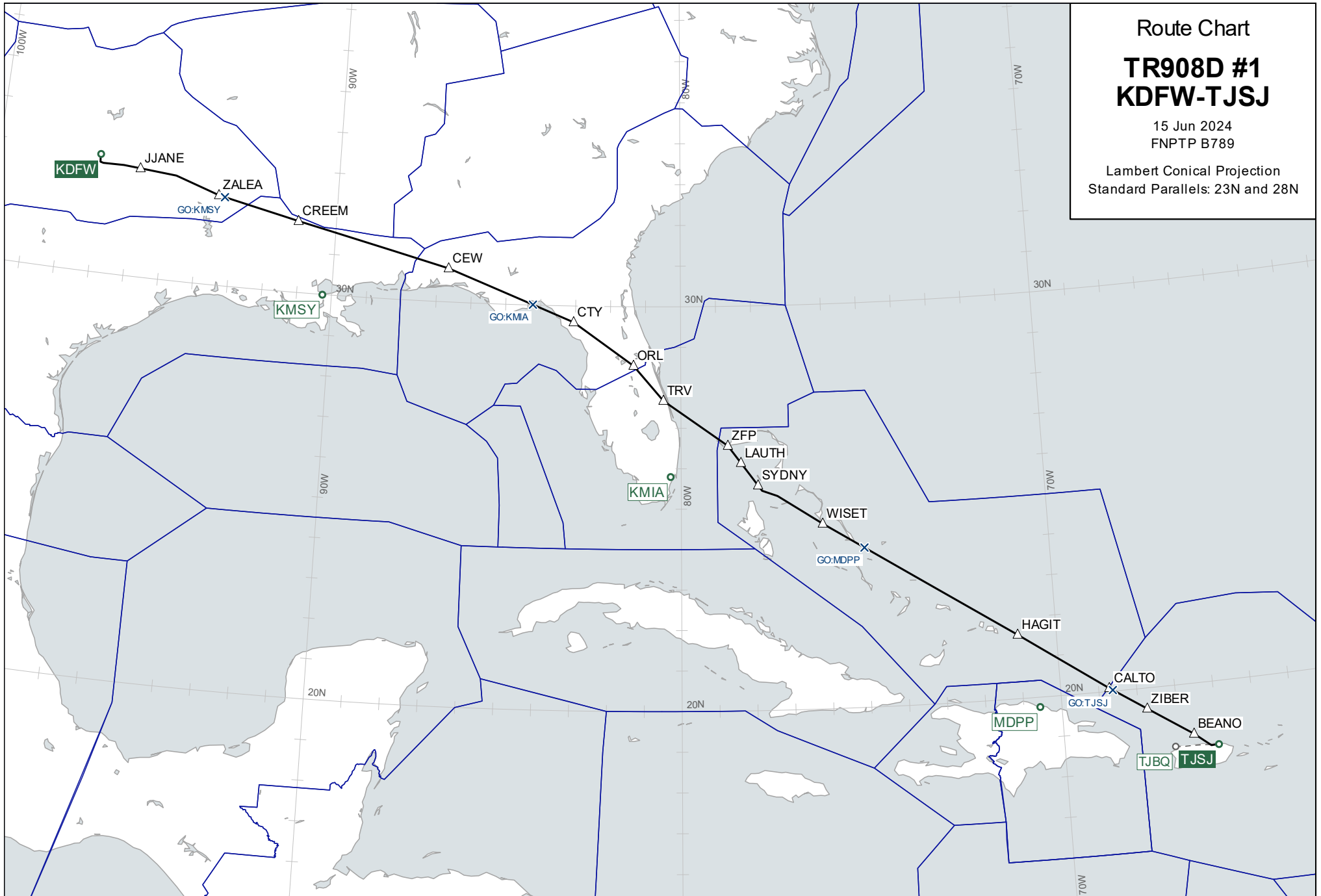
ORIGIN: KDFW/DFW (DALLAS-FT WORTH INTL, UNITED STATES) UTC -05:00KDFW 150953Z 13003KT 10SM CLR 24/19 A2993 RMK A02 SLP125 T02440194
KDFW 150850Z 1509/1612 14009KT P6SM FEW250**DESTINATION: TJSJ/SJU (LUIS MUNOZ MARIN INTL, PUERTO RICO) UTC -03:00**TJSJ 150956Z 00000KT 10SM SCT028 27/24 A2999 RMK A02 RAB33E38 SLP154 P0001
T02720244
TJSJ 150543Z 1506/1606 19003KT P6SM VCSH SCT025 SCT050 BKN080
TEMPO 1506/1510 VRB12KT 4SM SHRA BKN025 BKN050
FM151400 06010KT P6SM SCT028 SCT050 SCT090
FM151800 07012KT P6SM VCSH SCT025 BKN050
FM152300 15007KT P6SM FEW028 SCT060**ALTERNATE: TJBQ/BQN (RAFAEL HERNANDEZ, PUERTO RICO) UTC -03:00**TJBQ 142350Z 09006KT 10SM SCT021 BKN050 OVC070 28/24 A2996
TJBQ 150543Z 1506/1606 13006KT P6SM -RA FEW025 BKN050 BKN080
FM150900 17003KT P6SM SCT030 SCT050 SCT080
FM151400 34008KT P6SM FEW030 SCT060 SCT090
FM151700 35010KT P6SM VCSH SCT025 BKN050
TEMPO 1518/1522 VRB12G25KT 3SM TSRA BKN025CB OVC050
FM152230 33005KT P6SM -SHRA SCT025 BKN050 BKN090
FM152330 14004KT P6SM SCT028 SCT060 AMD NOT SKED TIL 151100**ADEQUATE: KMSY/MSY (ARMSTRONG NEW ORLEANS INTL, UNITED STATES) UTC -05:00**KMSY 150953Z 00000KT 9SM SCT060 27/25 A2992 RMK A02 SLP133 T02670250
KMSY 150520Z 1506/1612 16003KT P6SM FEW250
FM152100 10008KT P6SM FEW060 FEW250**ADEQUATE: KMIA/MIA (MIAMI INTL, UNITED STATES) UTC -04:00**KMIA 150953Z 00000KT 7SM -RA FEW025 BKN120 BKN250 26/24 A2995 RMK A02
RAB44 SLP141 P0000 T02610239 \$
KMIA 150846Z 1509/1612 VRB04KT P6SM VCSH SCT030 BKN150 BKN250
FM151500 24006KT P6SM VCSH SCT030 SCT250
FM151800 24006KT P6SM VCTS SCT030CB BKN050
PROB30 1520/1523 VRB15G25KT 3SM TSRA BKN020CB
FM160100 VRB03KT P6SM VCSH SCT040 BKN060 BKN250
FM160400 VRB03KT P6SM FEW030 SCT060 BKN250**ADEQUATE: MDPP/POP (GREGORIO LUPERON INTL, DOMINICAN REPUBLIC) UTC -03:00**MDPP 150900Z 00000KT 9999 FEW018 24/24 Q1014
COR MDPP 150400Z 1506/1606 00000KT 9999 FEW018
BECMG 1506/1508 00000KT

Route Chart

TR908D #1
KDFW-TJSJ

15 Jun 2024
FNPTP B789

Lambert Conical Projection
Standard Parallels: 23N and 28N



Wind Chart

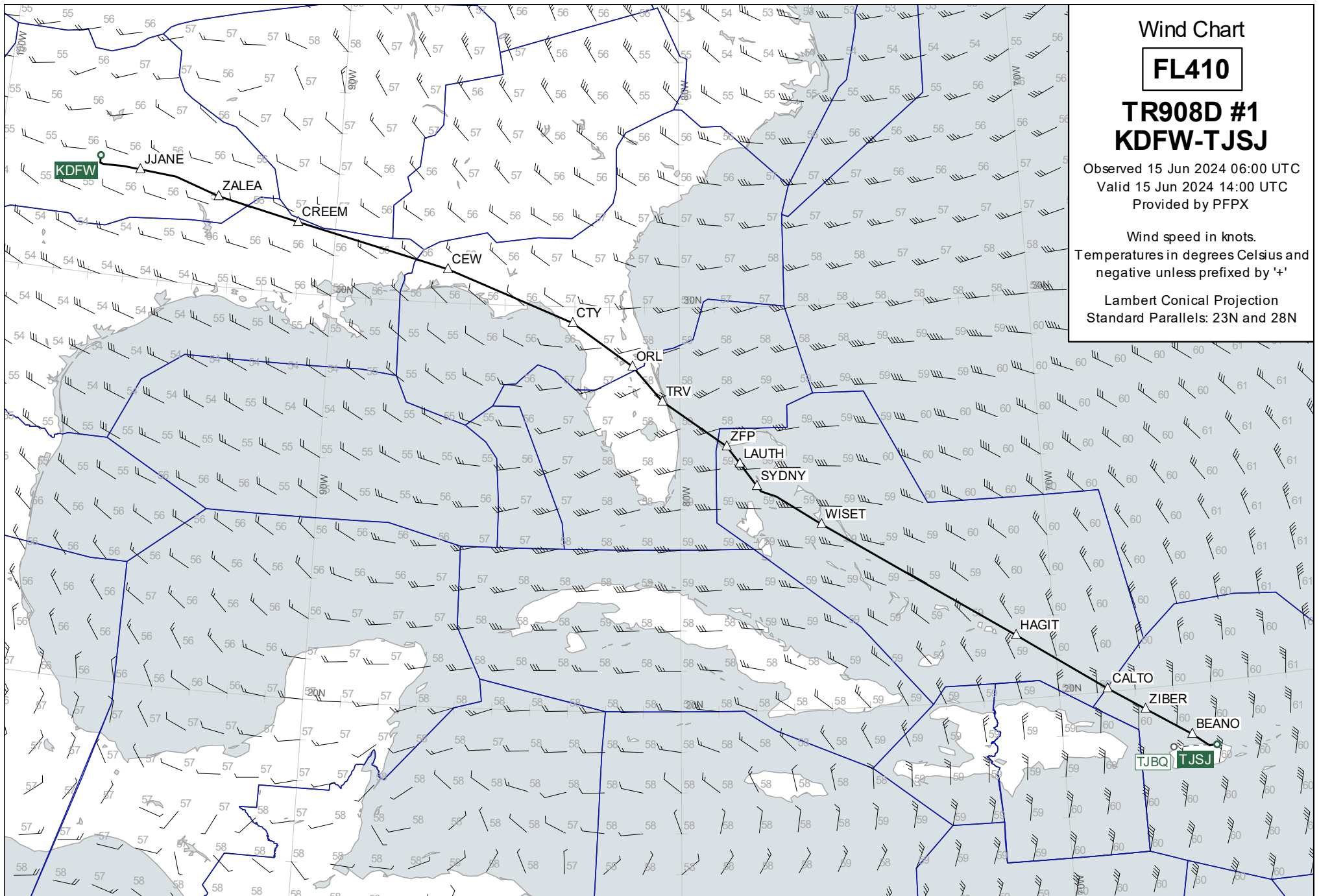
FL410

**TR908D #1
KDFW-TJSJ**

Observed 15 Jun 2024 06:00 UTC
Valid 15 Jun 2024 14:00 UTC
Provided by PFPX

Wind speed in knots.
Temperatures in degrees Celsius and
negative unless prefixed by '+'

Lambert Conical Projection
Standard Parallels: 23N and 28N



Wind Chart

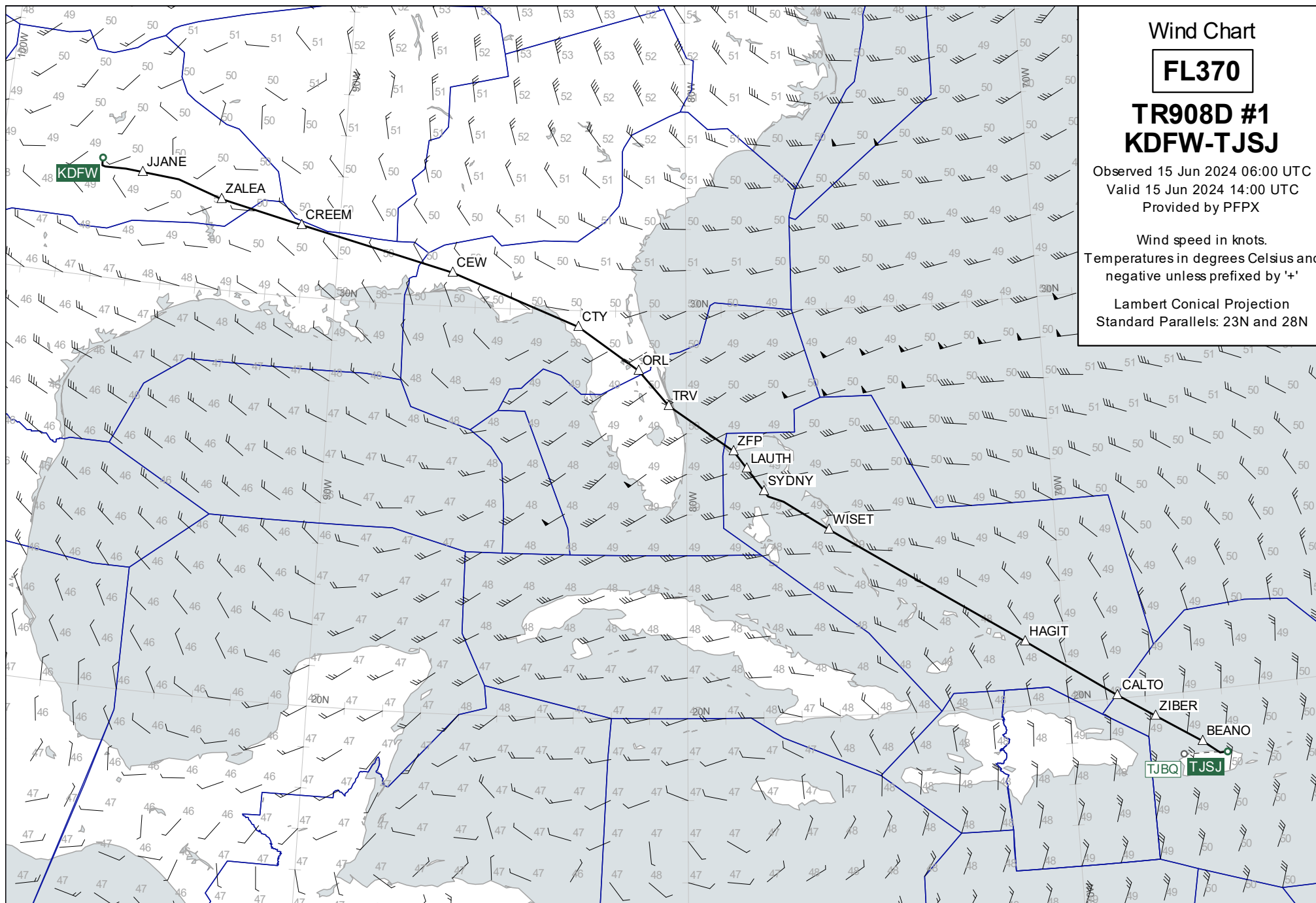
FL370

TR908D #1
KDFW-TJSJ

Observed 15 Jun 2024 06:00 UTC
Valid 15 Jun 2024 14:00 UTC
Provided by PFPX

Wind speed in knots.
Temperatures in degrees Celsius and
negative unless prefixed by '+'

Lambert Conical Projection
Standard Parallels: 23N and 28N



Wind Chart

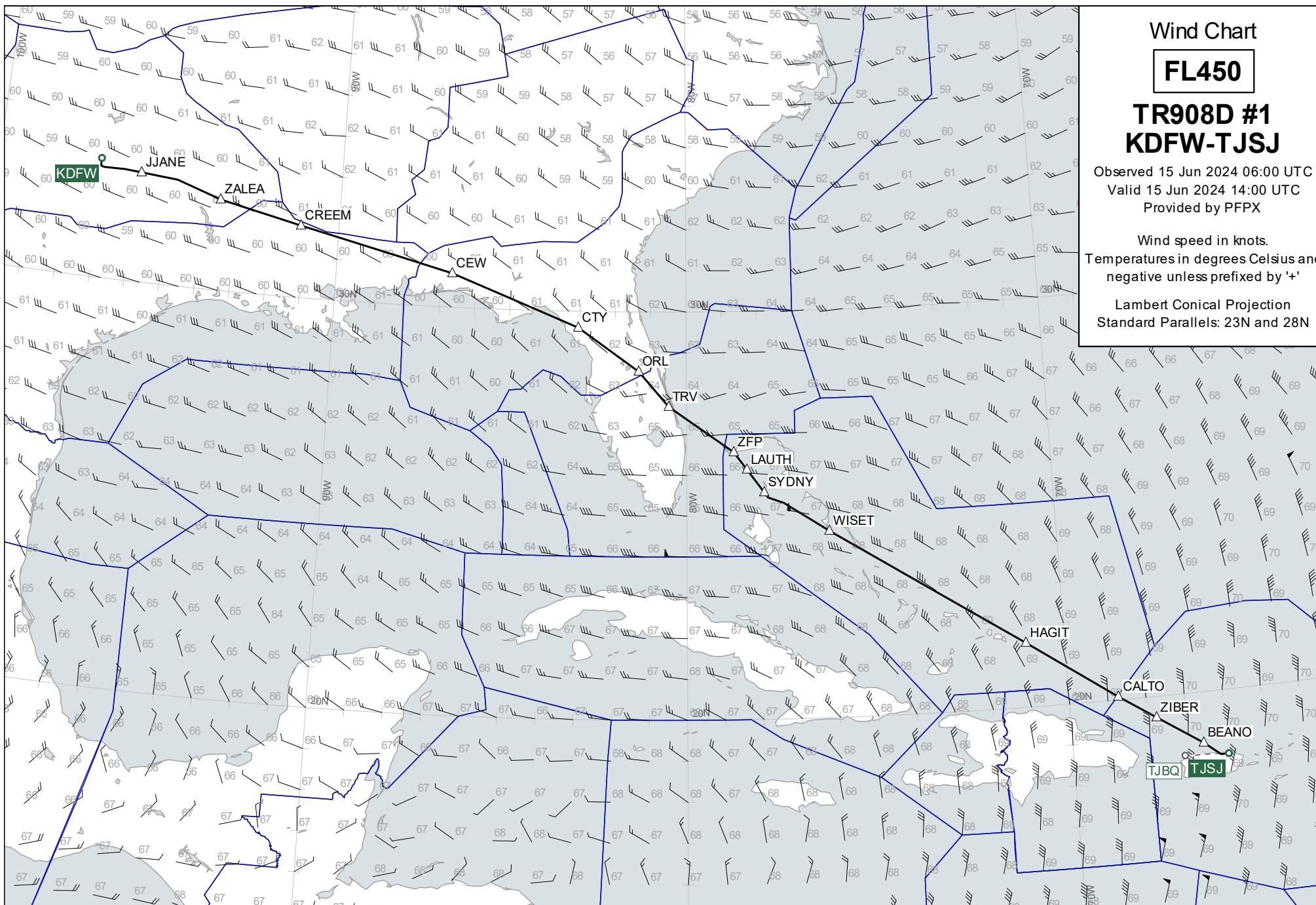
FL450

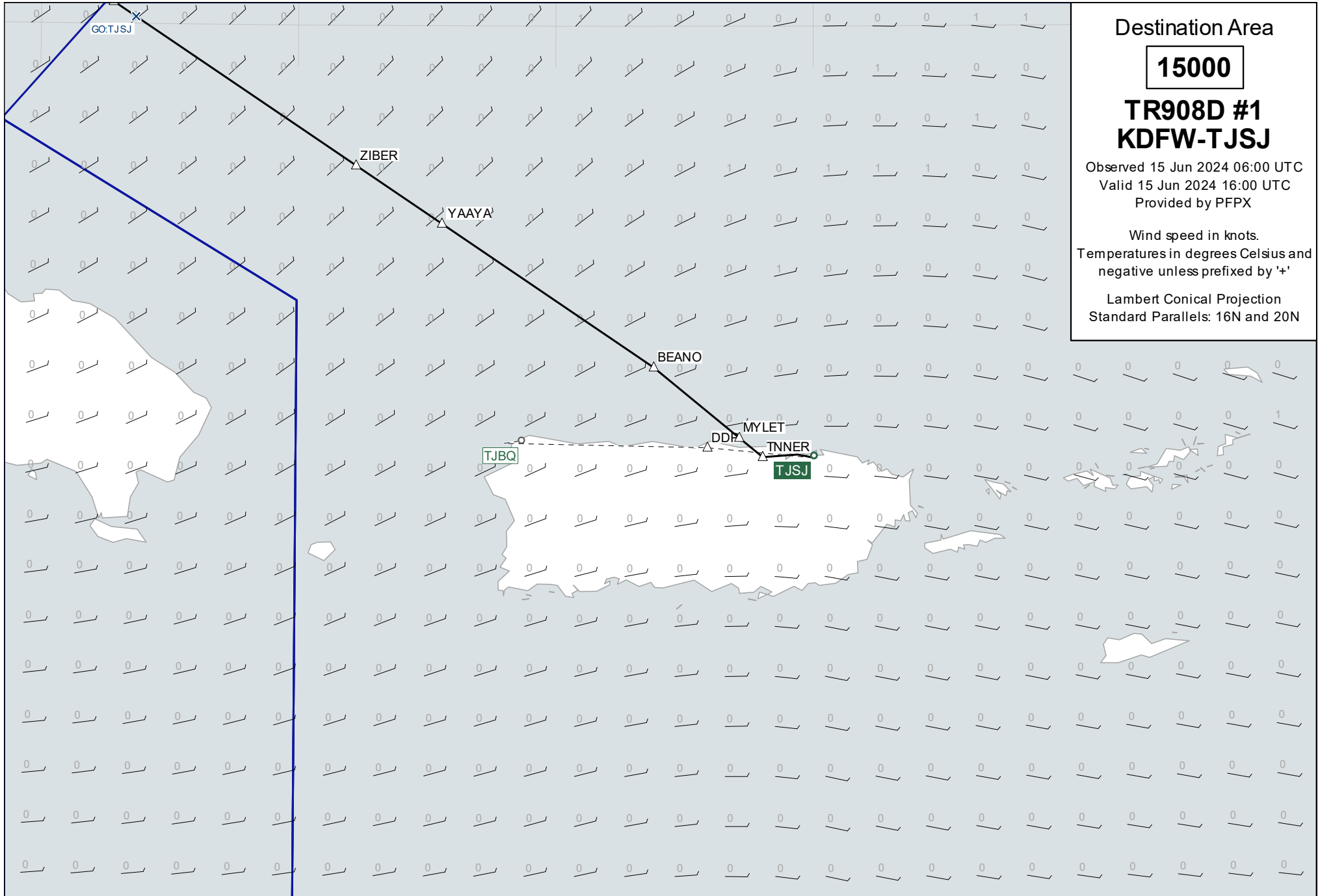
TR908D #1
KDFW-TJSJ

Observed 15 Jun 2024 06:00 UTC
Valid 15 Jun 2024 14:00 UTC
Provided by PFPX

Wind speed in knots.
Temperatures in degrees Celsius and
negative unless prefixed by '+'

Lambert Conical Projection
Standard Parallels: 23N and 28N





Destination Area

15000

**TR908D #1
KDFW-TJSJ**

Observed 15 Jun 2024 06:00 UTC

Valid 15 Jun 2024 16:00 UTC

Provided by PFPX

Wind speed in knots.

Temperatures in degrees Celsius and
negative unless prefixed by '+'

Lambert Conical Projection
Standard Parallels: 16N and 20N