



Flight Briefing Package

TCC908C KDFW-TJSJ

15-Jun-2024 #1

RELEASE #1

DALLAS-FT WORTH INTL
(UNITED STATES)

-

LUIS MUNOZ MARIN INTL
(PUERTO RICO)

PREPARED BY CHRISTIAN BREUER (TCA2984)

CHRISTIAN@TCA-CHARTER.DE

15 JUN 1021 UTC

TCC908C KDFW-TJSJ (15-Jun-2024) #1

TRADEWIND CARIBBEAN FLIGHTPLAN - IFR TCC908C PJTGH KDFW-TJSJ

 ALL WEIGHTS IN KILOGRAMS (KG) STD 15JUN/1120Z

OPF 1 - PREPARED 15JUN/1021Z BY CHRISTIAN BREUER (TCA2984) CHRISTIAN@TCA-CHARTER.DE

TR908C/TCC908C PJTGH/B777-300ER SEL/EGAS ROUTE: KDFWTJSJ01

DEP: KDFW/DFW 18L ELEV 606 FT COST INDEX: 250 TTL G/C DIST: 1883 NM
 ARR: TJSJ/SJU 10 ELEV 10 FT INIT ALT: FL390 TTL F/P DIST: 1918 NM
 FUEL BIAS: 102.5% TTL AIR DIST: 1862 NM
 AVG WIND CMP: TL014 KT

ALT: TJBQ/BQN 08 ELEV 237 FT 73 NM

CONFIG	DOW	PAX	CARGO	TOTAL	ULOAD LIM		ZFW	TOW	LDW
STANDARD	168400	0	1	1	69281 ZFW	MAX	237682	351534	251290
						PLN	168401	203131	178311
						ACT

	FUEL	CORR	ENDUR	
TRIP	24820	04:03	
CONT 5%	1241	00:14	
ALTN TJBQ	2390	00:19	
FINAL RESV	2679	00:30	
HOLD	1789	00:20	
ADD FUEL	469	00:05	
MIN T/O	33388	05:30
EXTRA	1342	00:15	CAPTAINS SIGNATURE (....)
TAXI	1035	00:15	
RELEASE	35765	06:00	I ACCEPT THIS OPF AND I AM FAMILIAR
ARR FUEL	9220	01:33	WITH THE PLANNED ROUTE AND AERODROMES

FUEL TANK CAP 145524 KG / MAX EXTRA FUEL 74321 KG LIM BY LDW
 TRIP CORR FOR 5000 KG TOW INCR: +506 KG / 5000 KG TOW DECR: -500 KG
 2000 FT LOWER: +459 KG / EET 04:03 CLB: 250/310/.84 DES: .84/280/250

KDFW	STD 11:20Z/06:20L	ETD 11:20Z	ACT OFBL	EST T/O 11:35Z	ACT T/O
TJSJ	STA 16:15Z/13:15L	ETA 15:48Z	ACT ONBL	EST LDG 15:38Z	ACT LDG
	SKD 04:55	PLN 04:28	TTL BLCK	EST FLT 04:03	TTL FLT

ATC ROUTE: N0491F390 MRSSH3 ZALEA DCT CREEM DCT CEW DCT CTY DCT ORL DCT TRV DCT
 ZFP/M085F410 BR65V PEACH Y421 HAGIT Y290 BEANO BEANO3

ALTERNATE PLANNING

ALTN/RWY	DIST	ALT/FL	MSA	COMP	TIME	FUEL	DIFF	ROUTE
TJBQ/08	73	2000	172	TL002	00:19	2390	-	DDP

MOST CRITICAL MORA 5800 FT AT BEANO

AWY	WAYPOINT	MT	ALT	MSA	FREQ	TAS	LEG	FUEL	REM / USED	LEG	ACC
-FIR	NAME		ISA	WND/SPD	GS	REM	POSITION		ETO / ATO		
	KDFW/18L		606	037				34.7 / 1.0			
	DALLAS-FT WORTH INTL					1918	N3255.0 W09703.1/.....			

TCC908C KDFW-TJSJ (15-Jun-2024) #1

MRSSH3	TREXX	173	*CLB 037 P13 158/010	13 1906	33.1 / 2.6 N3242.5 W09701.8	03 00.03/.....
MRSSH3	JOLEN	101	*CLB 037 P12 160/005	5 1901	32.9 / 2.9 N3241.3 W09656.3	01 00.04/.....
MRSSH3	THHOR	086	*CLB 037 P13 262/005	31 1870	31.7 / 4.1 N3241.8 W09620.0	05 00.09/.....
MRSSH3	JJANE	092	*CLB 037 P10 021/007	25 1845	31.0 / 4.8 N3239.8 W09550.3	03 00.12/.....
MRSSH3	MRSSH	093	FL390 032 P03 353/006	491 54 491 1791	30.2 / 5.6 N3235.1 W09446.5	06 00.18/.....
MRSSH3	ZALEA	107	FL390 032 P02 315/007	491 70 497 1722	29.3 / 6.5 N3212.8 W09328.6	09 00.27/.....
	KMSY	102	FL390 032 P02 217/007	12 1710	29.1 / 6.6 N3210.3 W09315.0	01 00.28/.....
DCT -KZHU	*BDRY	102	FL390 032 P03 312/006	491 34 497 1676	28.7 / 7.0 N3202.9 W09235.9	04 00.32/.....
DCT	CREEM	103	FL390 032 P03 307/007	491 78 497 1597	27.8 / 8.0 N3145.3 W09106.1	10 00.42/.....
DCT -KZJX	*BDRY	104	FL390 027 P03 320/011	491 185 501 1413	25.5 / 10.2 N3102.0 W08735.7	22 01.04/.....
DCT	CEW CRESTVIEW	108	FL390 032 115.90 P03 323/013	492 49 501 1363	24.9 / 10.8 N3049.6 W08640.8	06 01.10/.....
	KMIA	114	FL390 034 P03 306/009	140 1223	23.2 / 12.5 N2959.2 W08409.1	16 01.26/.....
DCT	CTY CROSS CITY	117	FL390 018 112.00 P03 266/011	491 62 502 1161	22.5 / 13.3 N2935.9 W08302.9	08 01.34/.....
DCT	ORL ORLANDO	131	FL390 031 112.20 P02 241/025	491 110 502 1051	21.2 / 14.6 N2832.6 W08120.1	13 01.47/.....
DCT -KZMA	*BDRY	146	FL390 031 P03 240/025	491 7 500 1044	21.1 / 14.7 N2827.3 W08114.9	01 01.48/.....
DCT	TRV TREASURE VERO BEACH	146	FL390 031 117.30 P03 239/034	492 62 496 982	20.4 / 15.4 N2740.7 W08029.4	07 01.55/.....
DCT	ZFP FREEPORT	132	*CLB 036 113.20 P02 253/042	117 865	19.0 / 16.8 N2633.3 W07841.9	14 02.09/.....
BR65V	*TOC	152	FL410 036 M02 261/042	486 10 504 855	18.8 / 17.0 N2625.4 W07835.3	01 02.10/.....
BR65V	LAUTH	152	FL410 036 M02 265/043	486 22 504 833	18.5 / 17.2 N2607.6 W07820.6	03 02.13/.....

TCC908C KDFW-TJSJ (15-Jun-2024) #1

BR65V	SYDNY	152	FL410	036	485	42	18.1 / 17.7	05	02.18
			M03	271/042	509	791	N2533.8 W07752.9/.....	
BR65V	PEACH	152	FL410	036	485	10	18.0 / 17.8	01	02.19
			M03	272/041	510	781	N2525.8 W07746.4/.....	
Y421	SUMAC	118	FL410	036	485	24	17.7 / 18.1	03	02.22
			M03	272/041	525	757	N2517.6 W07721.1/.....	
Y421	WISET	132	FL410	036	485	79	16.8 / 19.0	09	02.31
			M02	276/039	520	677	N2434.5 W07608.0/.....	
	MDPP	131	FL410	035		73	16.0 / 19.8	08	02.39
			M03	281/033		605	N2356.3 W07500.3/.....	
Y421	HAGIT	132	FL410	015	486	262	13.1 / 22.6	31	03.10
			M03	335/025	509	343	N2134.7 W07101.9/.....	
Y290 -MDCS	CALTO	136	FL410	015	486	158	11.4 / 24.4	18	03.28
			M03	002/026	500	185	N2004.8 W06843.2/.....	
Y290	*TOD	136	FL410	037	486	51	10.8 / 25.0	07	03.35
			M03	003/029	500	134	N1936.7 W06758.0/.....	
Y290 -TJZS	ZIBER	136	*DES	010		13	10.8 / 25.0	01	03.36
			P10	009/021		120	N1929.5 W06746.4/.....	
Y290	YAAYA	137	*DES	010		23	10.7 / 25.1	03	03.39
			P15	016/012		98	N1916.9 W06726.4/.....	
	TJSJ	137	*DES	010		6	10.7 / 25.1	01	03.40
			P15	020/011		91	N1913.3 W06720.7/.....	
Y290	BEANO	137	*DES	058		50	10.4 / 25.3	10	03.50
			P14	110/004		42	N1845.6 W06637.2/.....	
BEAN03	MYLET	143	*DES	058		24	10.3 / 25.5	05	03.55
			P12	170/007		17	N1830.2 W06617.4/.....	
BEAN03	TNNER	143	*DES	058		7	10.2 / 25.6	02	03.57
			P12	167/007		11	N1826.0 W06612.0/.....	
BEAN03	TJSJ/10	104	10	058		11	9.9 / 25.9	06	04.03
	LUIS MUNOZ MARIN INT						N1826.0 W06600.8/.....	

TCC908C KDFW-TJSJ (15-Jun-2024) #1

WIND INFORMATION - OBS 15/JUN 06:00

(CLIMB) **CREEM** **CEW** **CTY**
FL380 082/003 -52 FL430 296/023 -58 FL430 307/016 -58 FL430 312/013 -59
FL300 279/007 -32 FL410 299/015 -56 FL410 314/015 -56 FL410 292/012 -56
FL230 215/007 -17 FL390 307/007 -54 FL390 323/013 -54 FL390 266/012 -54
15000 144/005 -2 FL370 319/007 -50 FL370 330/011 -50 FL370 257/011 -50
7000 157/012 +15 FL350 327/008 -45 FL350 340/008 -45 FL350 248/009 -45

ORL **LAUTH** **WISET** **HAGIT**
FL430 268/019 -60 FL450 274/045 -66 FL450 283/047 -68 FL450 335/030 -68
FL410 253/022 -57 FL430 270/046 -63 FL430 281/045 -64 FL430 334/029 -64
FL390 241/026 -54 FL410 265/044 -59 FL410 277/040 -59 FL410 335/026 -59
FL370 238/023 -50 FL390 259/042 -54 FL390 271/034 -54 FL390 337/023 -54
FL350 236/018 -44 FL370 255/038 -49 FL370 267/031 -49 FL370 335/019 -48

CALTO **(DESCENT)**
FL450 002/033 -69 FL400 011/035 -57
FL430 002/031 -65 FL320 014/017 -35
FL410 002/027 -60 FL240 005/011 -17
FL390 003/022 -54 16000 046/010 -2
FL370 000/020 -49 8000 124/006 +12

END FLIGHTPLAN 02047 TCC908C PJTGH KDFW-TJSJ 15JUN2024

TCC908C KDFW-TJSJ (15-Jun-2024) #1

[ATC FLIGHTPLAN]

(FPL-TCC908C-IS

-B77W/H-SDE1FGHIJ1M1RWXY/LB2

-KDFW1120

-N0491F390 MRSSH3 ZALEA DCT CREEM DCT CEW DCT CTY DCT ORL DCT

TRV DCT ZFP/M085F410 BR65V PEACH Y421 HAGIT Y290 BEANO BEANO3

-TJSJ0403 TJBQ

-PBN/A1B1C1D1L101S1 NAV/RNVD1E2A1 DOF/240615 REG/PJTGH

EET/KZHU0032 KZJX0104 KZMA0148 TJZS0328

SEL/EGAS CODE/48417D RVR/75 OPR/TRADEWIND CARIBBEAN

ORGN/TNCCTCAP PER/D

RMK/TCAS

-E/0545)

TCC908C KDFW-TJSJ (15-Jun-2024) #1**[PLANNING WEATHER]****ORIGIN: KDFW/DFW (DALLAS-FT WORTH INTL, UNITED STATES)****UTC -05:00**

KDFW 150953Z 13003KT 10SM CLR 24/19 A2993 RMK A02 SLP125 T02440194
KDFW 150850Z 1509/1612 14009KT P6SM FEW250

DESTINATION: TJSJ/SJU (LUIS MUNOZ MARIN INTL, PUERTO RICO)**UTC -03:00**

TJSJ 150956Z 00000KT 10SM SCT028 27/24 A2999 RMK A02 RAB33E38 SLP154 P0001
T02720244
TJSJ 150543Z 1506/1606 19003KT P6SM VCSH SCT025 SCT050 BKN080
TEMPO 1506/1510 VRB12KT 4SM SHRA BKN025 BKN050
FM151400 06010KT P6SM SCT028 SCT050 SCT090
FM151800 07012KT P6SM VCSH SCT025 BKN050
FM152300 15007KT P6SM FEW028 SCT060

ALTERNATE: TJBQ/BQN (RAFAEL HERNANDEZ, PUERTO RICO)**UTC -03:00**

TJBQ 142350Z 09006KT 10SM SCT021 BKN050 OVC070 28/24 A2996
TJBQ 150543Z 1506/1606 13006KT P6SM -RA FEW025 BKN050 BKN080
FM150900 17003KT P6SM SCT030 SCT050 SCT080
FM151400 34008KT P6SM FEW030 SCT060 SCT090
FM151700 35010KT P6SM VCSH SCT025 BKN050
TEMPO 1518/1522 VRB12G25KT 3SM TSRA BKN025CB OVC050
FM152230 33005KT P6SM -SHRA SCT025 BKN050 BKN090
FM152330 14004KT P6SM SCT028 SCT060 AMD NOT SKED TIL 151100

ADEQUATE: KMSY/MSY (ARMSTRONG NEW ORLEANS INTL, UNITED STATES)**UTC -05:00**

KMSY 150953Z 00000KT 9SM SCT060 27/25 A2992 RMK A02 SLP133 T02670250
KMSY 150520Z 1506/1612 16003KT P6SM FEW250
FM152100 10008KT P6SM FEW060 FEW250

ADEQUATE: KMIA/MIA (MIAMI INTL, UNITED STATES)**UTC -04:00**

KMIA 150953Z 00000KT 7SM -RA FEW025 BKN120 BKN250 26/24 A2995 RMK A02
RAB44 SLP141 P0000 T02610239 \$
KMIA 150846Z 1509/1612 VRB04KT P6SM VCSH SCT030 BKN150 BKN250
FM151500 24006KT P6SM VCSH SCT030 SCT250
FM151800 24006KT P6SM VCTS SCT030CB BKN050
PROB30 1520/1523 VRB15G25KT 3SM TSRA BKN020CB
FM160100 VRB03KT P6SM VCSH SCT040 BKN060 BKN250
FM160400 VRB03KT P6SM FEW030 SCT060 BKN250

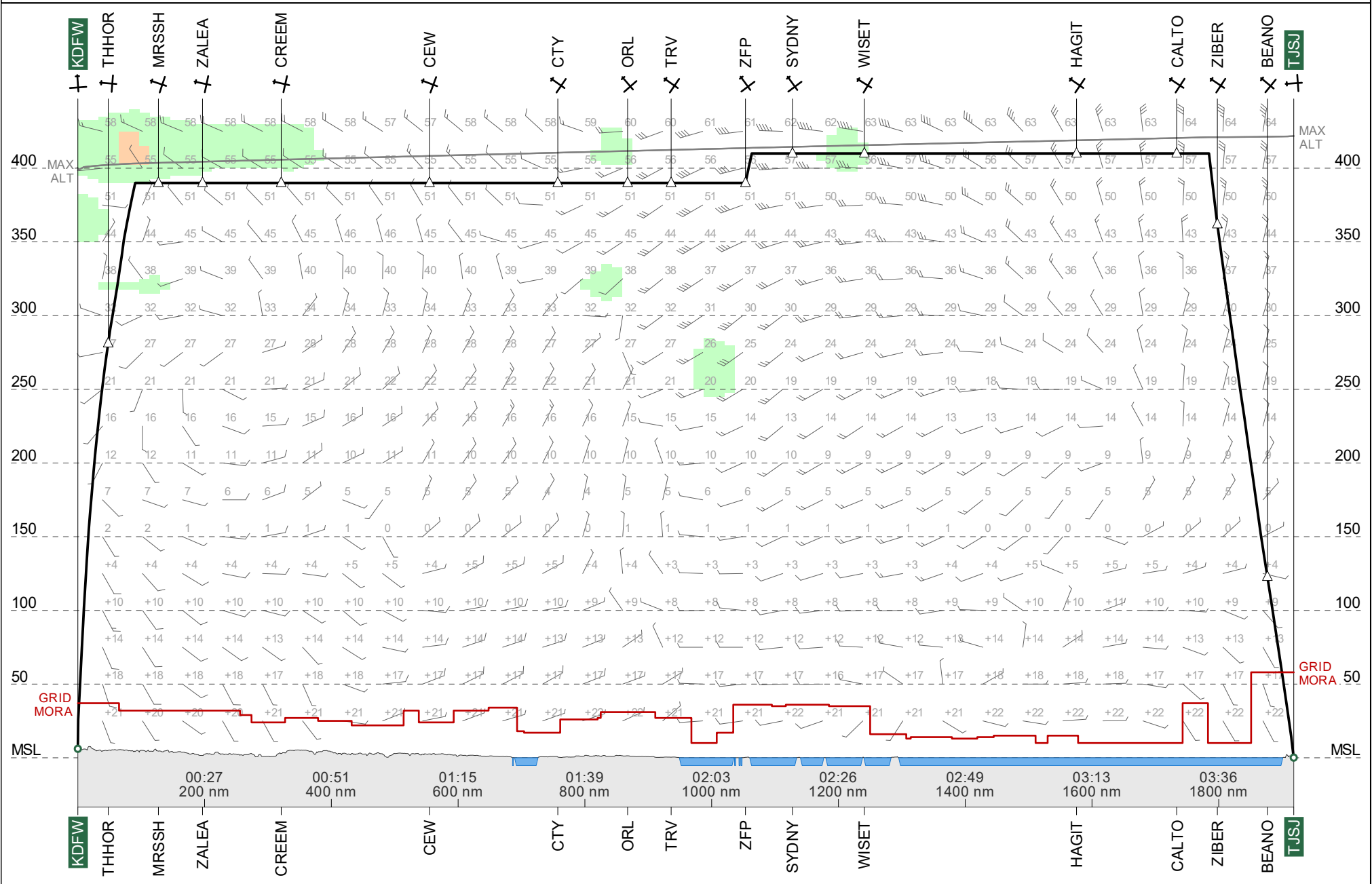
ADEQUATE: MDPP/POP (GREGORIO LUPERON INTL, DOMINICAN REPUBLIC)**UTC -03:00**

MDPP 150900Z 00000KT 9999 FEW018 24/24 Q1014
COR MDPP 150400Z 1506/1606 00000KT 9999 FEW018
BECMG 1506/1508 00000KT

TR908C #1

KDFW → TJSJ

ETD 15 Jun 11:20z
PJTGH B77W

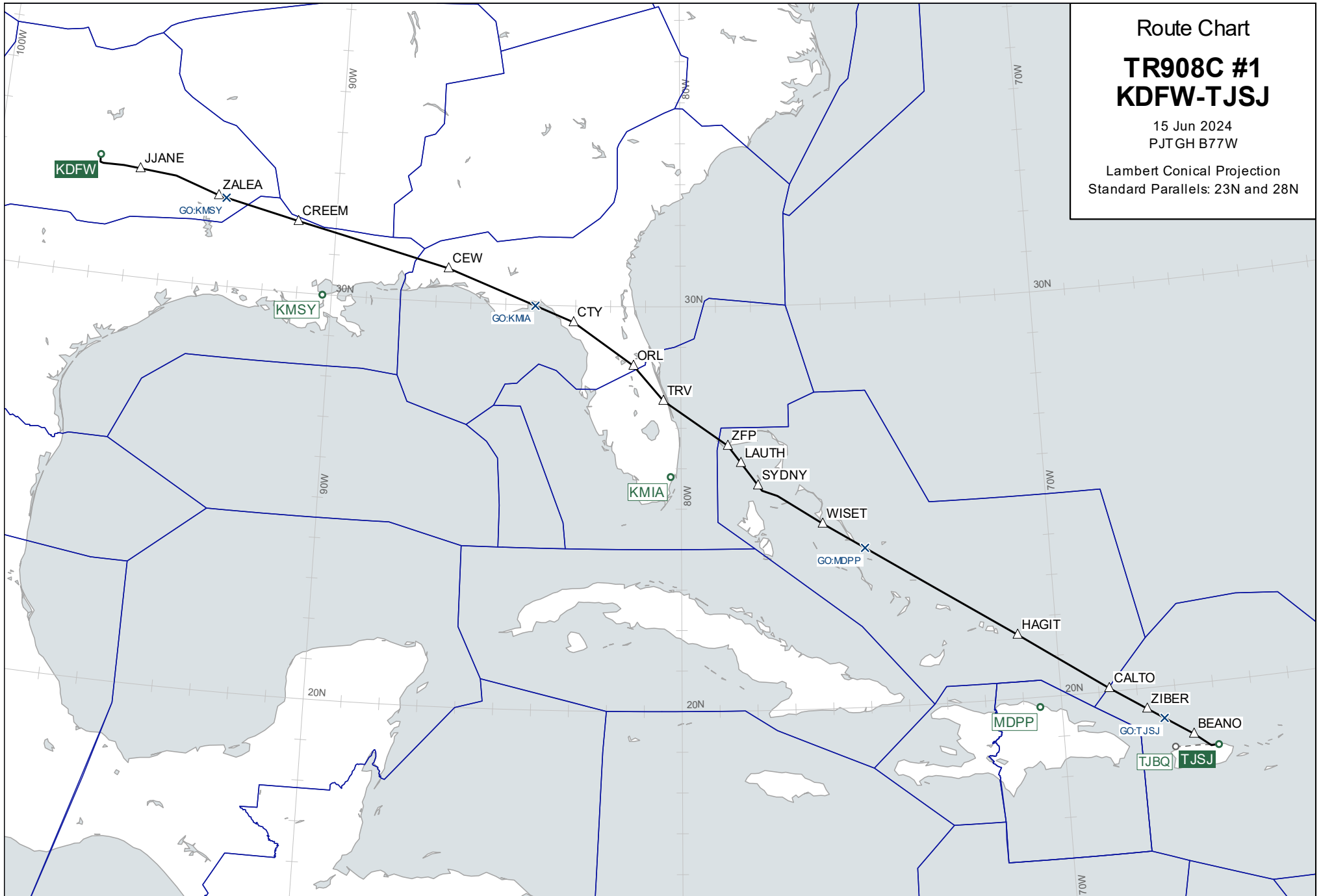


Route Chart

TR908C #1
KDFW-TJSJ

15 Jun 2024
PJTGH B77W

Lambert Conical Projection
Standard Parallels: 23N and 28N



Wind Chart

FL390

TR908C #1
KDFW-TJSJ

Observed 15 Jun 2024 06:00 UTC

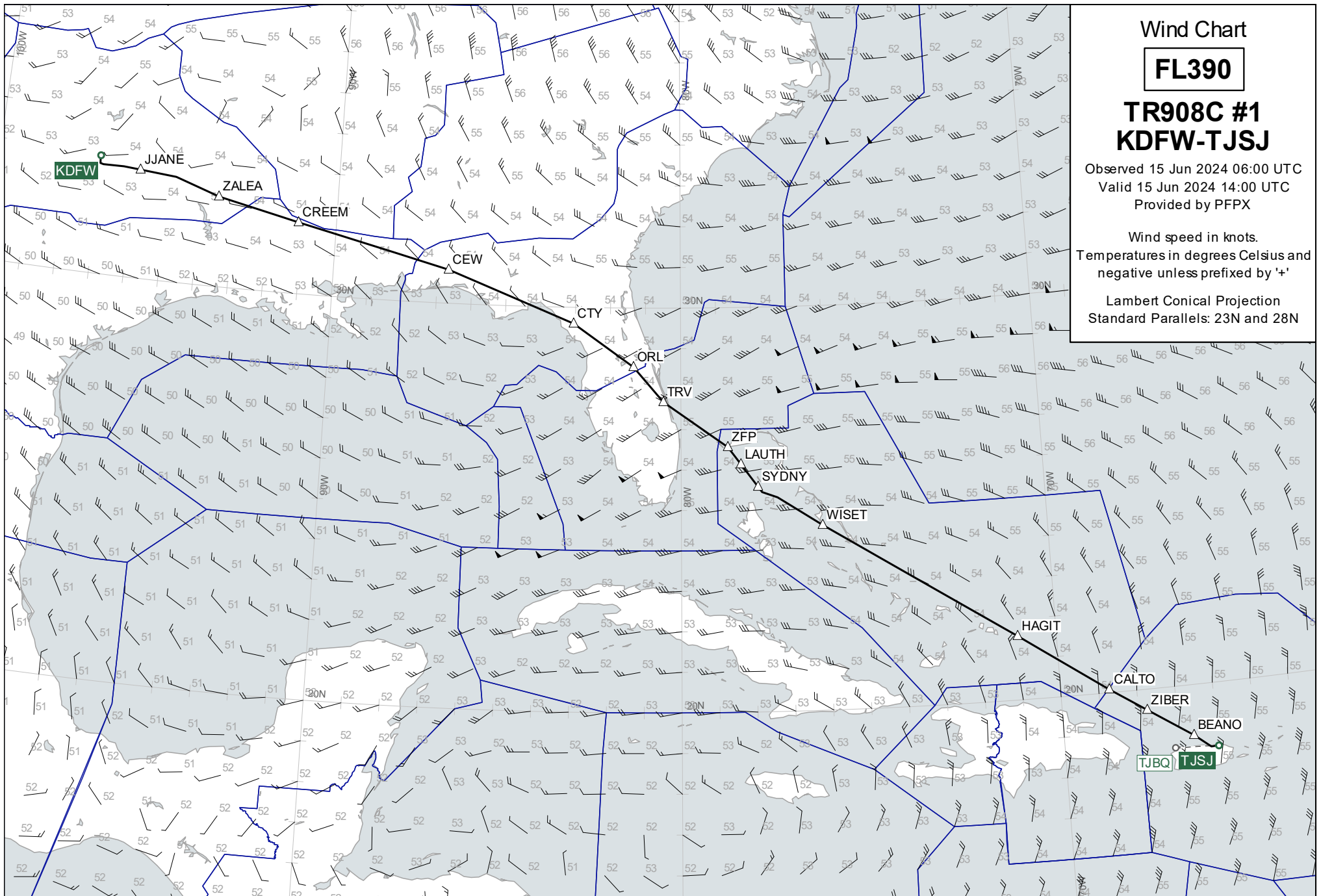
Valid 15 Jun 2024 14:00 UTC

Provided by PFPX

Wind speed in knots.

Temperatures in degrees Celsius and
negative unless prefixed by '+'

Lambert Conical Projection
Standard Parallels: 23N and 28N



Wind Chart

FL350

TR908C #1
KDFW-TJSJ

Observed 15 Jun 2024 06:00 UTC

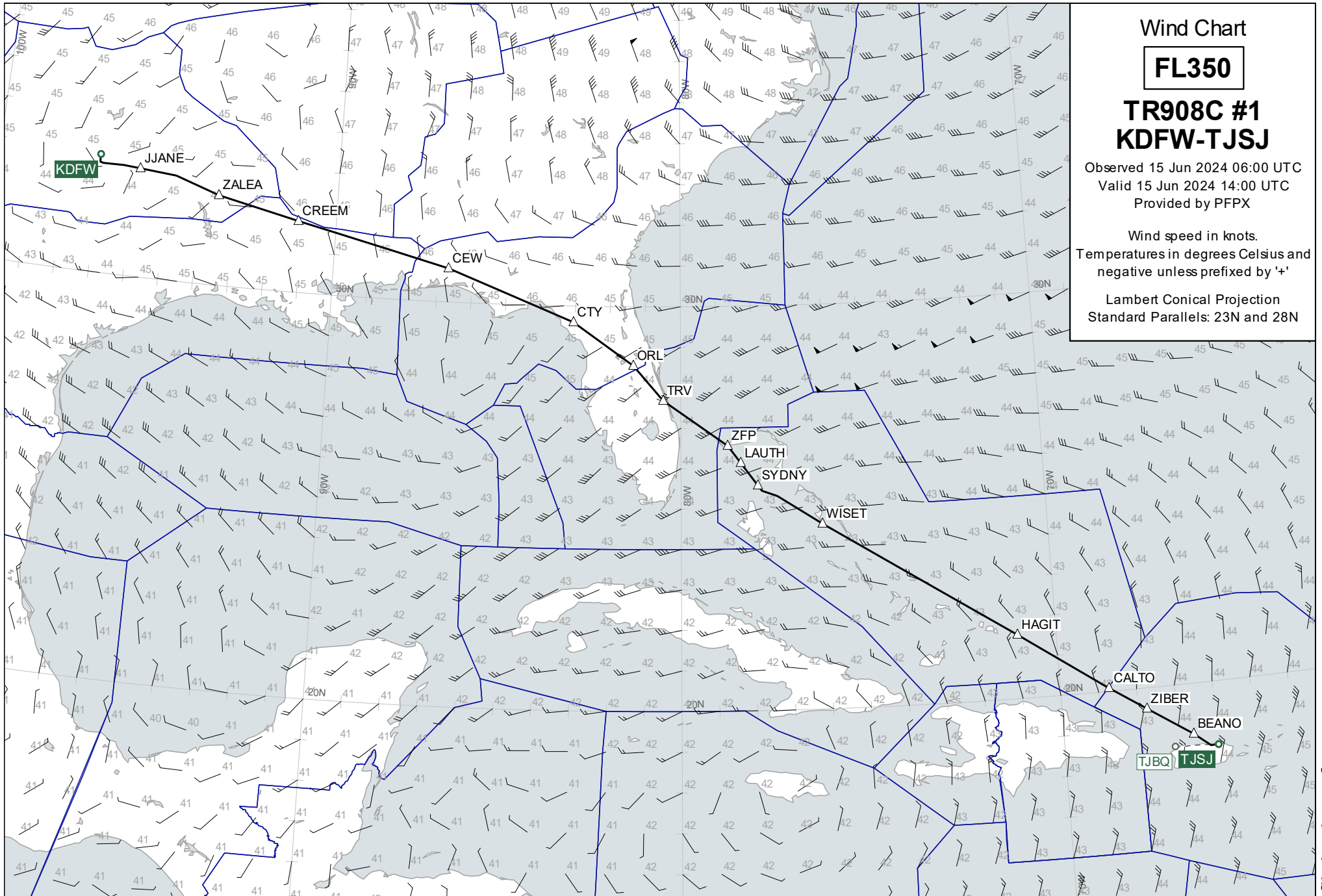
Valid 15 Jun 2024 14:00 UTC

Provided by PFPX

Wind speed in knots.

Temperatures in degrees Celsius and
negative unless prefixed by '+'

Lambert Conical Projection
Standard Parallels: 23N and 28N



Wind Chart

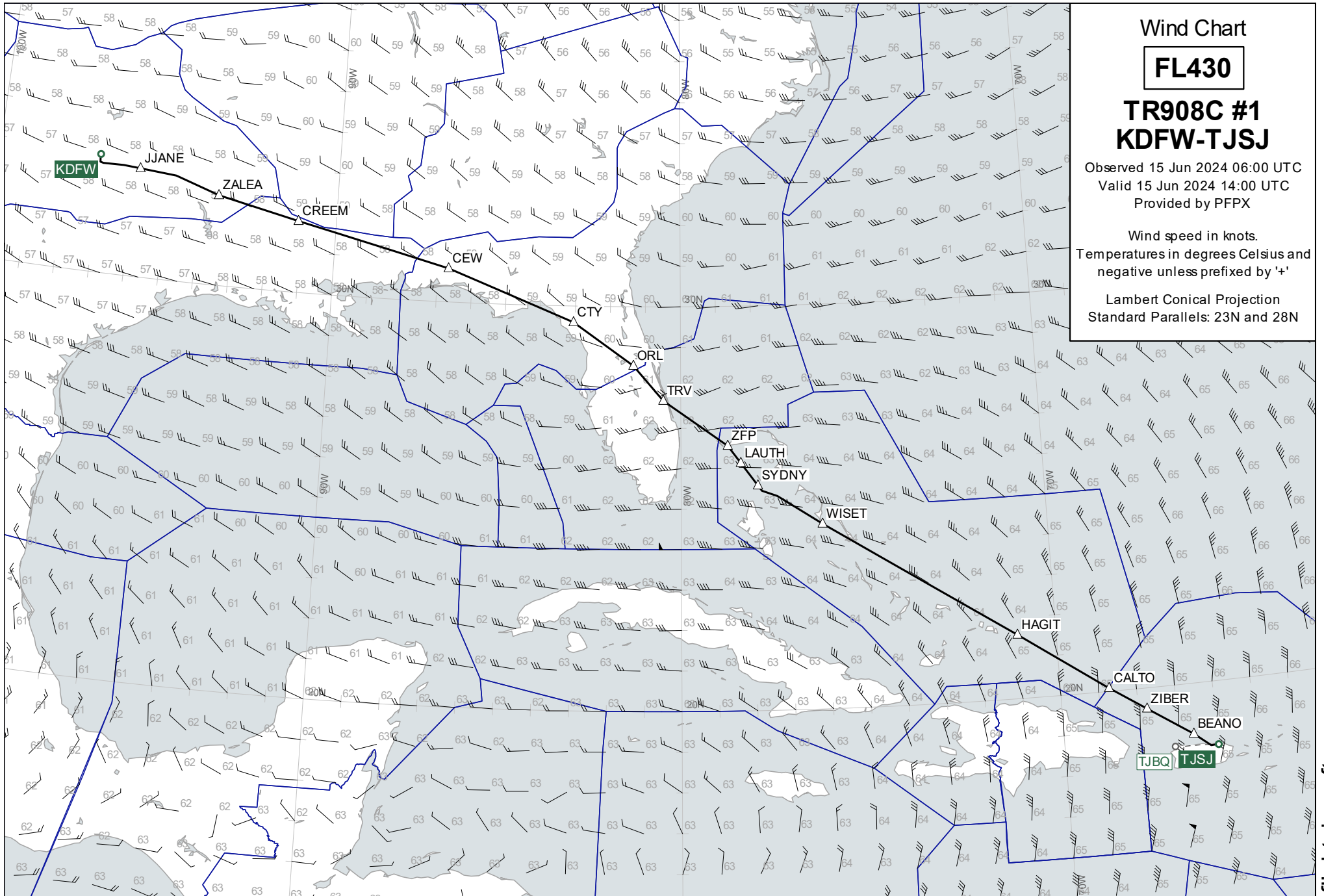
FL430

TR908C #1
KDFW-TJSJ

Observed 15 Jun 2024 06:00 UTC
Valid 15 Jun 2024 14:00 UTC
Provided by PFPX

Wind speed in knots.
Temperatures in degrees Celsius and
negative unless prefixed by '+'

Lambert Conical Projection
Standard Parallels: 23N and 28N



Destination Area

15000

TR908C #1
KDFW-TJSJ

Observed 15 Jun 2024 06:00 UTC

Valid 15 Jun 2024 16:00 UTC

Provided by PFPX

Wind speed in knots.

Temperatures in degrees Celsius and
negative unless prefixed by '+'

Lambert Conical Projection
Standard Parallels: 16N and 20N

