



## **Flight Briefing Package**

**TCC908A KDFW-TJSJ**

**15-Jun-2024 #1**

RELEASE #1

DALLAS-FT WORTH INTL  
(UNITED STATES)

-

LUIS MUNOZ MARIN INTL  
(PUERTO RICO)

PREPARED BY CHRISTIAN BREUER (TCA2984)

CHRISTIAN@TCA-CHARTER.DE

15 JUN 1020 UTC

**TCC908A KDFW-TJSJ (15-Jun-2024) #1**

TRADEWIND CARIBBEAN FLIGHTPLAN - IFR TCC908A PJTGC KDFW-TJSJ

-----  
 ALL WEIGHTS IN KILOGRAMS (KG) STD 15JUN/1110Z  
 -----

OPF 1 - PREPARED 15JUN/1020Z BY CHRISTIAN BREUER (TCA2984) CHRISTIAN@TCA-CHARTER.DE

TR908A/TCC908A PJTGC/B777-2LR GE SEL/SALH ROUTE: KDFWTJSJ01

DEP: KDFW/DFW 18L ELEV 606 FT COST INDEX: 250 TTL G/C DIST: 1883 NM  
 ARR: TJSJ/SJU 10 ELEV 10 FT INIT ALT: FL410 TTL F/P DIST: 1918 NM  
 FUEL BIAS: 102.5% TTL AIR DIST: 1853 NM  
 AVG WIND CMP: TL017 KT

ALT: TJBQ/BQN 08 ELEV 237 FT 73 NM

-----  

<b>CONFIG</b>	<b>DOW</b>	<b>PAX</b>	<b>CARGO</b>	<b>TOTAL</b>	<b>ULOAD LIM</b>		<b>ZFW</b>	<b>TOW</b>	<b>LDW</b>
STANDARD	156746	0	1	1	52359 ZFW	<b>MAX</b>	209106	313900	223167
						<b>PLN</b>	156747	189112	166026
						<b>ACT</b>	.....	.....	.....

-----  
 \*\* TAKE-OFF DATA KDFW 18L \*\*

COND: 189112 KG // RWY DRY // +24•C Q1014 140/09 // LMT: CLIMB  
 CONFIG: FLAPS 5 // D-T02 +70C // A/I OFF/AUTO // A/C ON  
 SPEEDS: V1=123 VR=137 V2=137  
 ENG OUT: RT TO 'FUZ' 115.7 (313 INBD,LT)

	<b>FUEL</b>	<b>CORR</b>	<b>ENDUR</b>	
TRIP	23086	.....	03:58	
CONT 5%	1154	.....	00:13	
ALTN TJBQ	1997	.....	00:19	
FINAL RESV	2620	.....	00:30	
HOLD	1749	.....	00:20	
ADD FUEL	447	.....	00:05	
<b>MIN T/O</b>	<b>31053</b>	.....	05:25	.....
EXTRA	1312	.....	00:15	CAPTAINS SIGNATURE (....)
TAXI	1005	.....	00:15	
<b>RELEASE</b>	<b>33370</b>	.....	05:55	I ACCEPT THIS OPF AND I AM FAMILIAR
ARR FUEL	8609	.....	01:32	WITH THE PLANNED ROUTE AND AERODROMES

FUEL TANK CAP 162613 KG / MAX EXTRA FUEL 58453 KG LIM BY LDW  
 TRIP CORR FOR 5000 KG TOW INCR: +424 KG / 5000 KG TOW DECR: -378 KG  
 2000 FT LOWER: +511 KG / EET 03:58 CLB: 250/310/84 DES: 84/320/250

-----  

KDFW	STD 11:10Z/06:10L	ETD 11:10Z	ACT OFBL ....	EST T/O 11:25Z	ACT T/O ....
TJSJ	STA 16:05Z/13:05L	ETA 15:33Z	ACT ONBL ....	EST LDG 15:23Z	ACT LDG ....
	SKD 04:55	PLN 04:23	TTL BLCK ....	EST FLT 03:58	TTL FLT ....

ATC ROUTE: N0487F410 MRSSH3 ZALEA DCT CREEM DCT CEW DCT CTY DCT ORL DCT TRV DCT  
 ZFP BR65V PEACH Y421 HAGIT Y290 BEANO BEANO3

**ALTERNATE PLANNING**

-----  

<b>ALTN/RWY</b>	<b>DIST</b>	<b>ALT/FL</b>	<b>MSA</b>	<b>COMP</b>	<b>TIME</b>	<b>FUEL</b>	<b>DIFF</b>	<b>ROUTE</b>
-----------------	-------------	---------------	------------	-------------	-------------	-------------	-------------	--------------

TCC908A KDFW-TJSJ (15-Jun-2024) #1

TJBQ/08 73 8000 172 TL002 00:19 1997 - DDP

MOST CRITICAL MORA 5800 FT AT BEANO

AWY -FIR	WAYPOINT NAME	MT	ALT	MSA ISA	FREQ WND/SPD	TAS GS	LEG REM	FUEL REM / USED POSITION	LEG ETO / ATO	ACC
	KDFW/18L DALLAS-FT WORTH INTL		606	037				32.4 / 1.0 1918 N3255.0 W09703.1	...../.....	
MRSSH3	TREXX	173	*CLB	037 P13	159/008		13 1906	30.9 / 2.4 N3242.5 W09701.8	04 00.04 ...../.....	
MRSSH3	JOLEN	101	*CLB	037 P12	162/004		5 1901	30.7 / 2.7 N3241.3 W09656.3	00 00.04 ...../.....	
MRSSH3	THHOR	086	*CLB	037 P13	274/006		31 1870	29.5 / 3.8 N3241.8 W09620.0	04 00.08 ...../.....	
MRSSH3	JJANE	092	*CLB	037 P07	037/005		25 1845	28.9 / 4.5 N3239.8 W09550.3	03 00.11 ...../.....	
MRSSH3	*TOC	093	FL410	032 P00	304/011	487 496	19 1826	28.5 / 4.9 N3238.2 W09527.9	03 00.14 ...../.....	
MRSSH3	MRSSH	093	FL410	032 P00	305/013	487 497	35 1791	28.1 / 5.3 N3235.1 W09446.5	04 00.18 ...../.....	
MRSSH3	ZALEA	107	FL410	032 P00	297/014	487 502	70 1722	27.3 / 6.0 N3212.8 W09328.6	08 00.26 ...../.....	
	KMSY	102	FL410	032 P00	265/011		9 1712	27.2 / 6.2 N3210.8 W09317.9	01 00.27 ...../.....	
DCT -KZHU	*BDRY	102	FL410	032 P00	299/013	487 501	36 1676	26.8 / 6.6 N3202.9 W09235.9	05 00.32 ...../.....	
DCT	CREEM	103	FL410	032 P00	299/015	487 501	78 1597	25.9 / 7.4 N3145.3 W09106.1	09 00.41 ...../.....	
DCT -KZJX	*BDRY	104	FL410	027 P01	311/014	488 501	185 1413	23.9 / 9.5 N3102.0 W08735.7	22 01.03 ...../.....	
DCT	CEW CRESTVIEW	108	FL410	032 P01	115.90 314/014	488 501	49 1363	23.3 / 10.1 N3049.6 W08640.8	06 01.09 ...../.....	
	KMIA	114	FL410	034 P00	294/011		136 1227	21.8 / 11.6 N3000.6 W08413.4	16 01.25 ...../.....	
DCT	CTY CROSS CITY	117	FL410	034 P00	112.00 293/011	488 499	66 1161	21.1 / 12.3 N2935.9 W08302.9	08 01.33 ...../.....	
DCT	ORL ORLANDO	131	FL410	031 M01	112.20 252/021	487 499	110 1051	19.8 / 13.5 N2832.6 W08120.1	14 01.47 ...../.....	
DCT -KZMA	*BDRY	146	FL410	031 M01	251/022	487 498	7 1044	19.8 / 13.6 N2827.3 W08114.9	01 01.48 ...../.....	

**TCC908A KDFW-TJSJ (15-Jun-2024) #1**

DCT	<b>TRV</b>	146	FL410	031	<b>117.30</b>	487	62	19.1 / 14.3	07	01.55
	TREASURE VERO BEACH			M01	246/032	494	982	N2740.7 W08029.4	...../.....	
DCT	<b>ZFP</b>	132	FL410	036	<b>113.20</b>	485	117	17.8 / 15.6	14	02.09
	FREEPORT			M02	259/042	512	865	N2633.3 W07841.9	...../.....	
BR65V	<b>LAUTH</b>	152	FL410	036		485	32	17.5 / 15.9	04	02.13
				M02	265/043	506	833	N2607.6 W07820.6	...../.....	
BR65V	<b>SYDNY</b>	152	FL410	036		485	42	17.0 / 16.4	05	02.18
				M03	271/042	509	791	N2533.8 W07752.9	...../.....	
BR65V	<b>PEACH</b>	152	FL410	036		485	10	16.9 / 16.5	01	02.19
				M03	272/041	510	781	N2525.8 W07746.4	...../.....	
Y421	<b>SUMAC</b>	118	FL410	036		484	24	16.6 / 16.7	03	02.22
				M03	273/041	524	757	N2517.6 W07721.1	...../.....	
Y421	<b>WISET</b>	132	FL410	036		485	79	15.8 / 17.5	09	02.31
				M02	276/039	520	677	N2434.5 W07608.0	...../.....	
	<b>MDPP</b>	131	FL410	035			73	15.1 / 18.3	08	02.39
				M03	281/033		605	N2356.3 W07500.3	...../.....	
Y421	<b>HAGIT</b>	132	FL410	015		486	262	12.3 / 21.0	31	03.10
				M03	335/026	509	343	N2134.7 W07101.9	...../.....	
	<b>TJSJ</b>	136	FL410	015			151	10.7 / 22.6	17	03.27
				M03	002/026		192	N2008.8 W06849.2	...../.....	
Y290 -MDCS	<b>CALTO</b>	138	FL410	010		486	7	10.7 / 22.7	01	03.28
				M03	001/026	500	185	N2004.8 W06843.2	...../.....	
Y290	<b>*TOD</b>	136	FL410	037		486	60	10.0 / 23.3	08	03.36
				M03	004/030	501	125	N1931.7 W06749.9	...../.....	
Y290 -TJZS	<b>ZIBER</b>	136	*DES	010			4	10.0 / 23.4	00	03.36
				P01	005/027		120	N1929.5 W06746.4	...../.....	
Y290	<b>YAAYA</b>	137	*DES	010			23	10.0 / 23.4	03	03.39
				P15	016/013		98	N1916.9 W06726.4	...../.....	
Y290	<b>BEANO</b>	137	*DES	058			56	9.8 / 23.6	08	03.47
				P14	120/005		42	N1845.6 W06637.2	...../.....	
BEANO3	<b>MYLET</b>	143	*DES	058			24	9.6 / 23.7	05	03.52
				P12	171/007		17	N1830.2 W06617.4	...../.....	
BEANO3	<b>TNNER</b>	143	*DES	058			7	9.6 / 23.8	01	03.53
				P12	166/007		11	N1826.0 W06612.0	...../.....	
BEANO3	<b>TJSJ/10</b>	104	10	058			11	9.3 / 24.1	05	03.58
	LUIS MUNOZ MARIN INT							N1826.0 W06600.8	...../.....	

**TCC908A KDFW-TJSJ (15-Jun-2024) #1**

**WIND INFORMATION - OBS 15/JUN 06:00**

-----  
**(CLIMB)**                      **CREEM**                      **CEW**                      **CTY**  
FL400 292/005 -55    FL450 296/028 -60    FL450 306/017 -60    FL450 325/015 -61  
FL320 340/006 -37    FL430 297/023 -58    FL430 308/016 -58    FL430 314/013 -59  
FL240 219/007 -19    FL410 300/016 -56    FL410 315/015 -56    FL410 293/012 -56  
16000 140/003 -4    FL390 309/008 -54    FL390 324/014 -54    FL390 267/012 -54  
8000 154/012 +13    FL370 320/007 -50    FL370 331/011 -50    FL370 257/011 -50

**ORL**                      **ZFP**                      **SUMAC**                      **HAGIT**  
FL450 281/018 -63    FL450 270/041 -66    FL450 281/048 -67    FL450 335/030 -68  
FL430 267/019 -60    FL430 265/043 -63    FL430 278/046 -64    FL430 334/029 -64  
FL410 253/022 -57    FL410 260/043 -59    FL410 273/041 -59    FL410 336/026 -59  
FL390 241/025 -54    FL390 254/043 -54    FL390 266/036 -54    FL390 337/023 -54  
FL370 238/023 -50    FL370 250/040 -49    FL370 261/032 -49    FL370 335/020 -48

**CALTO**                      **(DESCENT)**  
FL450 002/033 -69    FL400 012/035 -57  
FL430 001/031 -65    FL320 014/017 -35  
FL410 002/027 -60    FL240 004/011 -17  
FL390 003/022 -54    16000 048/009 -2  
FL370 360/020 -49    8000 126/006 +12

-----  
**END FLIGHTPLAN 02046 TCC908A PJTGC KDFW-TJSJ 15JUN2024**

**TCC908A KDFW-TJSJ (15-Jun-2024) #1**

**[ATC FLIGHTPLAN]**

(FPL-TCC908A-IS

-B77L/H-SDE1FGHIJ1J5M1RWXY/LB2

-KDFW1110

-N0487F410 MRSSH3 ZALEA DCT CREEM DCT CEW DCT CTY DCT ORL DCT

TRV DCT ZFP BR65V PEACH Y421 HAGIT Y290 BEANO BEAN03

-TJSJ0358 TJBQ

-PBN/A1B1C1D1L101S2 NAV/RNVD1E2A1 D0F/240615 REG/PJTGC

EET/KZHU0032 KZJX0103 KZMA0148 TJZS0328

SEL/SALH CODE/484DC5 RVR/75 OPR/TRADEWIND CARIBBEAN

ORGN/TNCCTCAP PER/C

RMK/TCAS

-E/0540)

**TCC908A KDFW-TJSJ (15-Jun-2024) #1****[PLANNING WEATHER]****ORIGIN: KDFW/DFW (DALLAS-FT WORTH INTL, UNITED STATES)****UTC -05:00**

KDFW 150953Z 13003KT 10SM CLR 24/19 A2993 RMK A02 SLP125 T02440194  
KDFW 150850Z 1509/1612 14009KT P6SM FEW250

**DESTINATION: TJSJ/SJU (LUIS MUNOZ MARIN INTL, PUERTO RICO)****UTC -03:00**

TJSJ 150956Z 00000KT 10SM SCT028 27/24 A2999 RMK A02 RAB33E38 SLP154 P0001  
T02720244  
TJSJ 150543Z 1506/1606 19003KT P6SM VCSH SCT025 SCT050 BKN080  
TEMPO 1506/1510 VRB12KT 4SM SHRA BKN025 BKN050  
FM151400 06010KT P6SM SCT028 SCT050 SCT090  
FM151800 07012KT P6SM VCSH SCT025 BKN050  
FM152300 15007KT P6SM FEW028 SCT060

**ALTERNATE: TJBQ/BQN (RAFAEL HERNANDEZ, PUERTO RICO)****UTC -03:00**

TJBQ 142350Z 09006KT 10SM SCT021 BKN050 OVC070 28/24 A2996  
TJBQ 150543Z 1506/1606 13006KT P6SM -RA FEW025 BKN050 BKN080  
FM150900 17003KT P6SM SCT030 SCT050 SCT080  
FM151400 34008KT P6SM FEW030 SCT060 SCT090  
FM151700 35010KT P6SM VCSH SCT025 BKN050  
TEMPO 1518/1522 VRB12G25KT 3SM TSRA BKN025CB OVC050  
FM152230 33005KT P6SM -SHRA SCT025 BKN050 BKN090  
FM152330 14004KT P6SM SCT028 SCT060 AMD NOT SKED TIL 151100

**ADEQUATE: KMSY/MSY (ARMSTRONG NEW ORLEANS INTL, UNITED STATES)****UTC -05:00**

KMSY 150953Z 00000KT 9SM SCT060 27/25 A2992 RMK A02 SLP133 T02670250  
KMSY 150520Z 1506/1612 16003KT P6SM FEW250  
FM152100 10008KT P6SM FEW060 FEW250

**ADEQUATE: KMIA/MIA (MIAMI INTL, UNITED STATES)****UTC -04:00**

KMIA 150953Z 00000KT 7SM -RA FEW025 BKN120 BKN250 26/24 A2995 RMK A02  
RAB44 SLP141 P0000 T02610239 \$  
KMIA 150846Z 1509/1612 VRB04KT P6SM VCSH SCT030 BKN150 BKN250  
FM151500 24006KT P6SM VCSH SCT030 SCT250  
FM151800 24006KT P6SM VCTS SCT030CB BKN050  
PROB30 1520/1523 VRB15G25KT 3SM TSRA BKN020CB  
FM160100 VRB03KT P6SM VCSH SCT040 BKN060 BKN250  
FM160400 VRB03KT P6SM FEW030 SCT060 BKN250

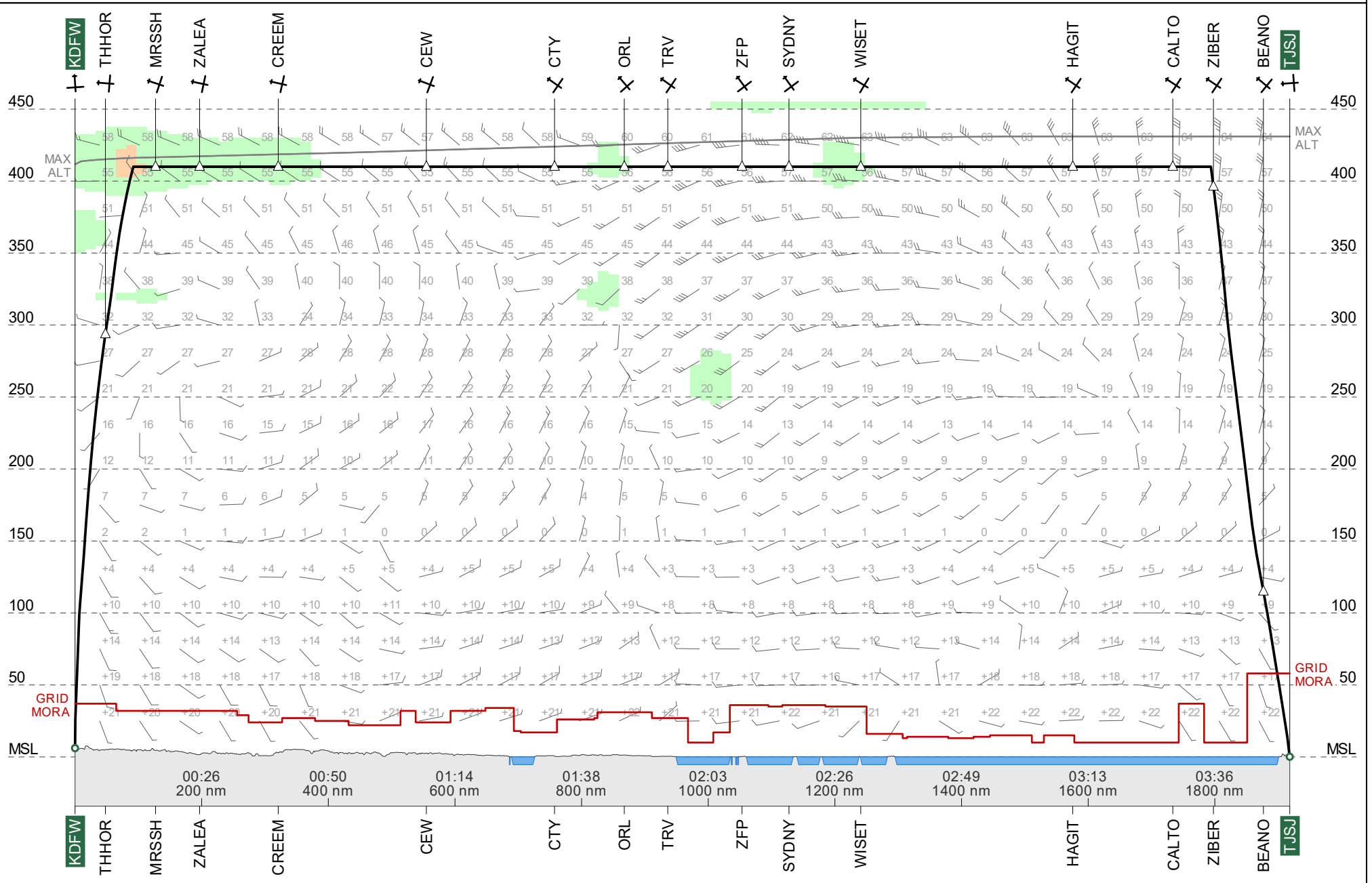
**ADEQUATE: MDPP/POP (GREGORIO LUPERON INTL, DOMINICAN REPUBLIC)****UTC -03:00**

MDPP 150900Z 00000KT 9999 FEW018 24/24 Q1014  
COR MDPP 150400Z 1506/1606 00000KT 9999 FEW018  
BECMG 1506/1508 00000KT

# TR908A #1

## KDFW → TJSJ

ETD 15 Jun 11:10z  
PJTGC B77L

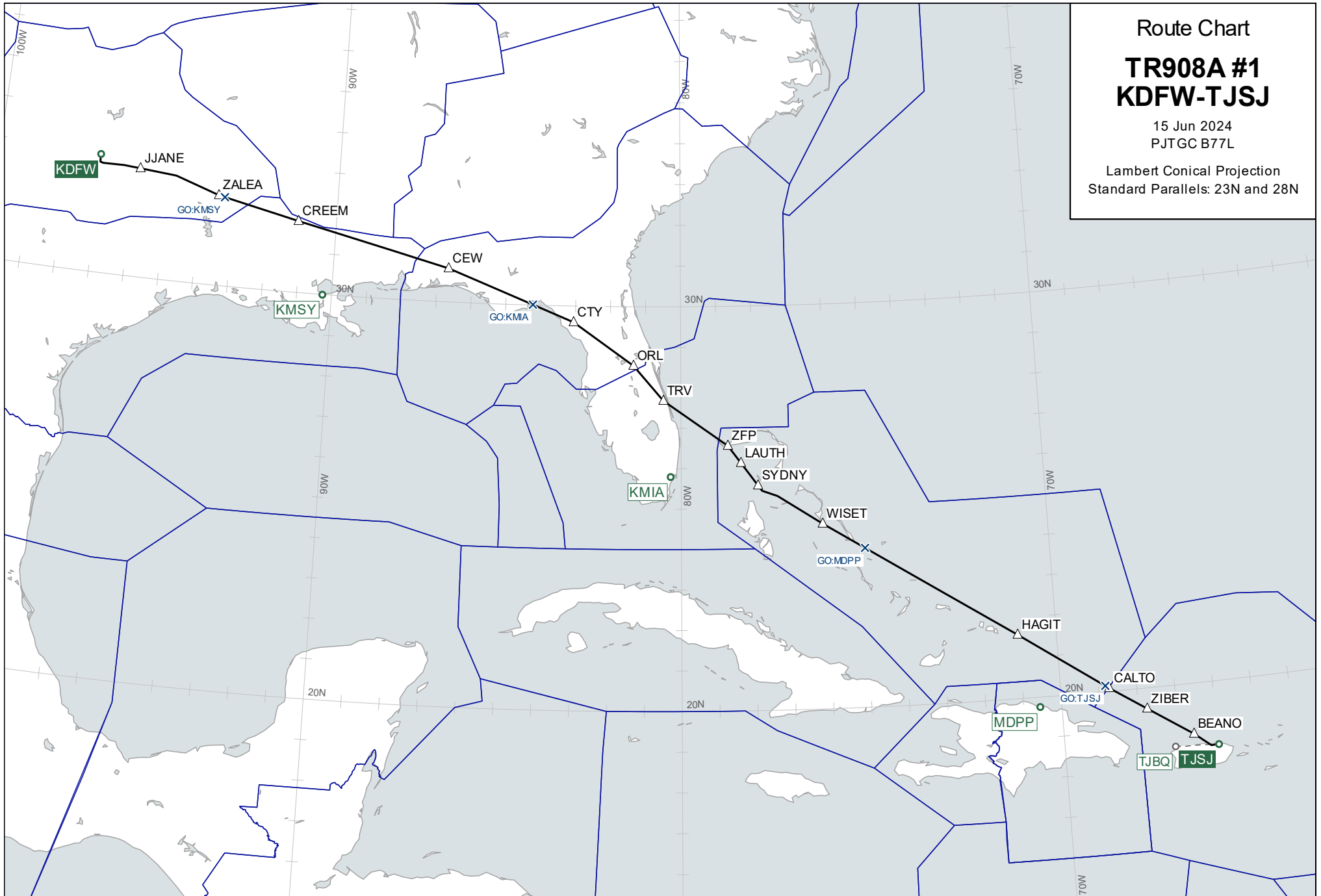




Route Chart  
**TR908A #1**  
**KDFW-TJSJ**

15 Jun 2024  
PJTGC B77L

Lambert Conical Projection  
Standard Parallels: 23N and 28N



# Wind Chart

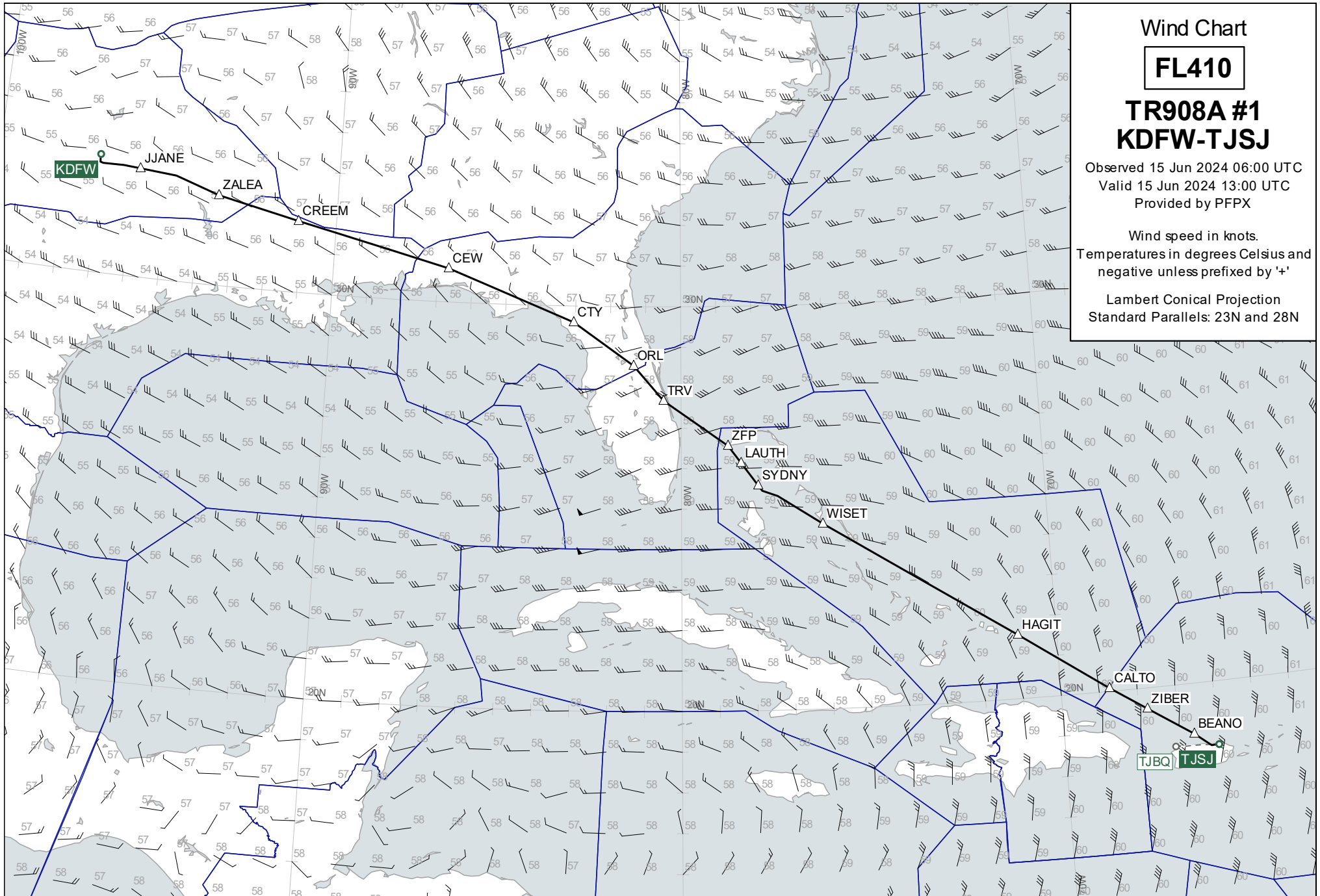
## FL410

### TR908A #1 KDFW-TJSJ

Observed 15 Jun 2024 06:00 UTC  
Valid 15 Jun 2024 13:00 UTC  
Provided by PFPX

Wind speed in knots.  
Temperatures in degrees Celsius and  
negative unless prefixed by '+'

Lambert Conical Projection  
Standard Parallels: 23N and 28N



Wind Chart

**FL370**

**TR908A #1**  
**KDFW-TJSJ**

Observed 15 Jun 2024 06:00 UTC

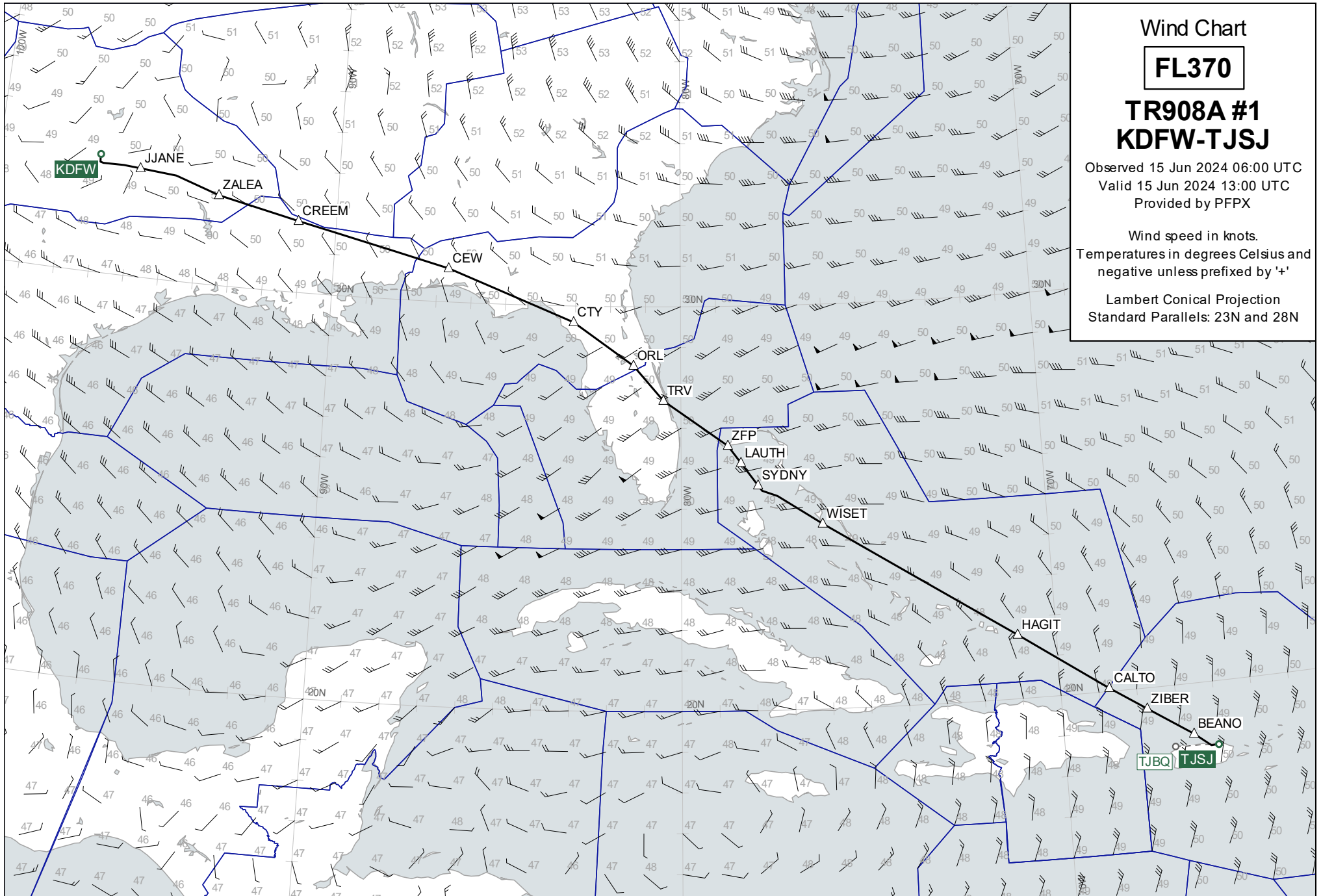
Valid 15 Jun 2024 13:00 UTC

Provided by PFPX

Wind speed in knots.

Temperatures in degrees Celsius and  
negative unless prefixed by '+'

Lambert Conical Projection  
Standard Parallels: 23N and 28N



# Wind Chart

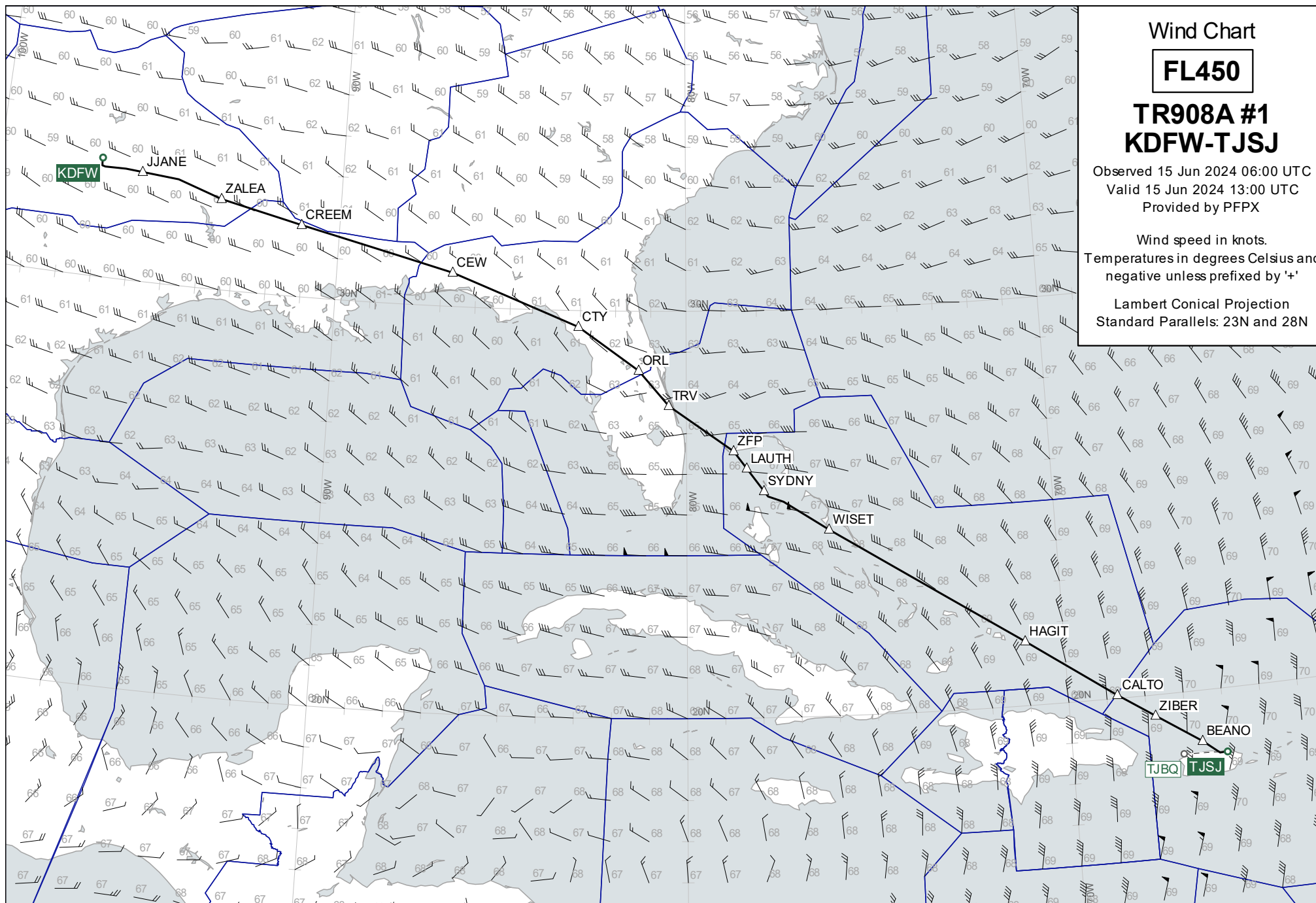
## FL450

### TR908A #1 KDFW-TJSJ

Observed 15 Jun 2024 06:00 UTC  
Valid 15 Jun 2024 13:00 UTC  
Provided by PFPX

Wind speed in knots.  
Temperatures in degrees Celsius and  
negative unless prefixed by '+'

Lambert Conical Projection  
Standard Parallels: 23N and 28N





Destination Area

**15000**

**TR908A #1**  
**KDFW-TJSJ**

Observed 15 Jun 2024 06:00 UTC

Valid 15 Jun 2024 15:00 UTC

Provided by PFPX

Wind speed in knots.

Temperatures in degrees Celsius and  
negative unless prefixed by '+'

Lambert Conical Projection  
Standard Parallels: 16N and 20N

