



Tradewind VA



Flight Briefing Package

TCC906C KIAH-KBWI

05-Jun-2022 #1

RELEASE #1

GEORGE BUSH INTCNTL/HOUSTON
(UNITED STATES)

-

BALTIMORE/WASHINGTON INTL
(UNITED STATES)

PREPARED BY CHRISTIAN BREUER (TCA2984)

CHRISTIAN@TCA-CHARTER.DE

05 JUN 0952 UTC

TCC906C KIAH-KBWI (05-Jun-2022) #1

TRADEWIND CARIBBEAN FLIGHTPLAN - IFR TCC906C PJTGH KIAH-KBWI

 ALL WEIGHTS IN KILOGRAMS (KG) STD 05JUN/1230Z

OPF 1 - PREPARED 05JUN/0952Z BY CHRISTIAN BREUER (TCA2984) CHRISTIAN@TCA-CHARTER.DE

TR906C/TCC906C PJTGH/B777-300ER SEL/EGAS ROUTE: KIAHKBWI03

DEP: KIAH/IAH 15L ELEV 96 FT COST INDEX: 250 TTL G/C DIST: 1074 NM
 ARR: KBWI/BWI 33L ELEV 143 FT INIT ALT: FL390 TTL F/P DIST: 1116 NM
 FUEL BIAS: 102.5% TTL AIR DIST: 1045 NM
 AVG WIND CMP: TL030 KT

ALT: KIAD/IAD 01R ELEV 313 FT 178 NM

CONFIG	DOW	PAX	CARGO	TOTAL	ULOAD LIM	ZFW	TOW	LDW
STANDARD	167541	0	0	0	70141 ZFW	MAX 237682	351534	251290
						PLN 167541	193354	178745
						ACT

	FUEL	CORR	ENDUR
TRIP	14609	02:23
CONT 5%	730	00:08
ALTN KIAD	4193	00:37
FINAL RESV	2680	00:30
HOLD	1789	00:20
ADD FUEL	470	00:05
MIN T/O	24471	04:03
EXTRA	1342	00:15
TAXI	1035	00:15
RELEASE	26848	04:33
ARR FUEL	10514	01:46

.....
 CAPTAINS SIGNATURE (....)
 I ACCEPT THIS OPF AND I AM FAMILIAR
 WITH THE PLANNED ROUTE AND AERODROMES

FUEL TANK CAP 145524 KG / MAX EXTRA FUEL 73887 KG LIM BY LDW
 TRIP CORR FOR 5000 KG TOW INCR: +384 KG / 5000 KG TOW DECR: -270 KG
 2000 FT LOWER: +261 KG / EET 02:24 CLB: 250/310/.84 DES: .84/280/250

 KIAH STD 12:30Z/07:30L ETD 12:30Z ACT OFBL EST T/O 12:45Z ACT T/O
 KBWI STA 15:55Z/11:55L ETA 15:18Z ACT ONBL EST LDG 15:08Z ACT LDG
 SKD 03:25 PLN 02:48 TTL BLCK EST FLT 02:23 TTL FLT

ATC ROUTE: N0488F410/N0488F390 LURIC8 ORRTH/N0485F410 DCT CRAMM DCT BNA DCT
 SWAPP Q34 NEALS DCT BKW RAVNN6

ALTERNATE PLANNING

ALTN/RWY	DIST	ALT/FL	MSA	COMP	TIME	FUEL	DIFF	ROUTE
KIAD/01R	178	17999	048	HD006	00:37	4193	-	PALEO3 PALEO V44 BAL DCT SHILO V31 GRAMO V474 DELRO DELRO5

MOST CRITICAL MORA 7200 FT AT JOOEY

AWY	WAYPOINT	MT	ALT	MSA	FREQ	TAS	LEG	FUEL	REM / USED	LEG	ACC
-FIR	NAME			ISA	WND/SPD	GS	REM	POSITION		ETO /	ATO

TCC906C KIAH-KBWI (05-Jun-2022) #1

	KIAH/15L		96	032				25.8 / 1.0		
	GEORGE BUSH INTCNTL/				1116			N2959.3 W09521.5/.....	
LURIC8	KNTKY	039	*CLB	032		11		24.4 / 2.5	03 00.03	
				P12 320/008		1106		N3005.2 W09515.7/.....	
LURIC8	PEETY	033	*CLB	032		12		23.7 / 3.1	02 00.05	
				P09 324/017		1094		N3015.0 W09507.8/.....	
LURIC8	DARTR	033	*CLB	032		11		23.3 / 3.6	02 00.07	
				P07 322/018		1083		N3024.2 W09500.4/.....	
LURIC8	MUSIQ	032	*CLB	032		11		22.9 / 3.9	01 00.08	
				P05 306/020		1072		N3033.2 W09453.5/.....	
LURIC8	CLAVN	032	*CLB	032		33		22.0 / 4.8	04 00.12	
				P01 288/022		1039		N3100.5 W09432.5/.....	
LURIC8	VELCO	032	FL390	025	489	12		21.9 / 5.0	01 00.13	
				P00 285/022	496	1027		N3110.7 W09424.6/.....	
LURIC8	ENJOY	032	FL390	025	489	7		21.8 / 5.1	01 00.14	
				P00 285/021	496	1019		N3116.7 W09419.8/.....	
LURIC8	*BDRY	032	FL390	025	489	21		21.5 / 5.3	03 00.17	
-KZFW				P00 284/018	495	998		N3134.4 W09406.0/.....	
LURIC8	LURIC	033	FL390	025	489	15		21.3 / 5.5	02 00.19	
-KZHU				P00 284/017	495	983		N3146.9 W09356.1/.....	
LURIC8	ORRTH	051	*CLB	032		77		20.4 / 6.4	09 00.28	
-KZFW				M01 287/013		906		N3233.5 W09244.3/.....	
DCT	*TOC	056	FL410	032	485	10		20.2 / 6.6	01 00.29	
				M03 268/020	502	896		N3239.0 W09234.6/.....	
DCT	*BDRY	056	FL410	032	485	40		19.8 / 7.1	05 00.34	
-KZME				M03 262/023	504	856		N3301.2 W09155.1/.....	
	KBNA	057	FL410	020		22		19.5 / 7.3	02 00.36	
				M03 272/023		834		N3313.5 W09133.1/.....	
DCT	CRAMM	057	FL410	033	485	157		17.7 / 9.1	19 00.55	
				M03 263/036	515	677		N3438.2 W08853.9/.....	
DCT	BNA	052	FL410	045	114.10	485	141	16.2 / 10.7	16 01.11	
	NASHVILLE			M03 264/046	523	536		N3608.2 W08641.1/.....	
DCT	*BDRY	072	FL410	050	485	62		15.5 / 11.3	07 01.18	
-KZID				M02 260/049	532	474		N3631.2 W08529.1/.....	
DCT	SWAPP	074	FL410	050	485	16		15.3 / 11.5	02 01.20	
				M03 261/049	534	458		N3636.8 W08510.9/.....	
Q34	GHATS	074	FL410	062	485	32		15.0 / 11.8	04 01.24	
				M02 262/050	534	426		N3648.1 W08434.0/.....	
Q34	FOUNT	075	FL410	062	486	27		14.7 / 12.1	03 01.27	

TCC906C KIAH-KBWI (05-Jun-2022) #1

				M02 263/051	535	400	N3657.4	W08403.0/.....	
Q34	TONIO	076	FL410	063	486	52	14.2 / 12.7	05	01.32	
				M02 261/053	538	347	N3715.3	W08301.8/.....	
	KBWI	077	FL410	061		41	13.7 / 13.1	05	01.37	
				M02 261/049		306	N3729.0	W08213.0/.....	
Q34	KONGO	078	FL410	061	486	4	13.7 / 13.2	00	01.37	
				M02 261/054	539	302	N3730.3	W08208.2/.....	
Q34	NEALS	078	FL410	070	486	17	13.5 / 13.3	02	01.39	
				M02 262/054	539	286	N3735.8	W08148.4/.....	
DCT	BKW BECKLEY	079	FL410	070	117.70	486	34	13.2 / 13.7	04	01.43
				M02 263/054	539	251	N3746.8	W08107.4/.....	
RAVNN6 -KZDC	*BDRY	090	FL410	070	486	17	13.0 / 13.9	02	01.45	
				M02 263/055	540	234	N3749.3	W08045.7/.....	
RAVNN6	CJAAE	090	FL410	069	486	18	12.8 / 14.1	02	01.47	
				M02 263/056	542	216	N3751.8	W08023.5/.....	
RAVNN6	JOOEY	075	FL410	072	486	21	12.6 / 14.3	02	01.49	
				M02 262/057	540	195	N3800.4	W07958.6/.....	
RAVNN6	TBART	076	FL410	072	486	37	12.2 / 14.7	05	01.54	
				M02 262/057	541	158	N3814.8	W07915.5/.....	
RAVNN6	*TOD	077	FL410	072	486	11	12.1 / 14.8	01	01.55	
				M02 262/057	541	147	N3819.1	W07902.5/.....	
RAVNN6	WYTEA	077	*DES	072		14	12.0 / 14.8	01	01.56	
				P02 266/057		133	N3824.3	W07846.4/.....	
RAVNN6	YAEGR	077	*DES	063		5	12.0 / 14.8	01	01.57	
				P03 267/054		128	N3826.3	W07840.5/.....	
RAVNN6	AKELL	082	*DES	063		19	12.0 / 14.9	02	01.59	
				P05 263/043		109	N3832.1	W07817.7/.....	
RAVNN6	CAASH	083	*DES	063		8	12.0 / 14.9	02	02.01	
				P05 263/039		101	N3834.4	W07808.3/.....	
RAVNN6	ECHOZ	085	*DES	063		7	11.9 / 14.9	00	02.01	
				P06 264/036		95	N3836.1	W07800.2/.....	
RAVNN6	DNKEY	085	*DES	063		10	11.9 / 14.9	02	02.03	
				P07 265/032		85	N3838.8	W07748.0/.....	
RAVNN6	FIMBO	096	*DES	045		23	11.8 / 15.0	04	02.07	
				P06 267/026		62	N3840.4	W07719.1/.....	
RAVNN6	UDUDE	096	*DES	045		7	11.8 / 15.1	01	02.08	
				P06 270/024		56	N3840.9	W07710.8/.....	
RAVNN6	REXEE	097	*DES	045		7	11.7 / 15.1	01	02.09	
				P06 275/022		48	N3841.5	W07701.4/.....	

TCC906C KIAH-KBWI (05-Jun-2022) #1

RAVNN6	CAPKO	097	*DES 045	13	11.7 / 15.2	03	02.12
			P06 288/017	35	N3842.4 W07644.7/.....	
RAVNN6	RAVNN	072	*DES 022	12	11.6 / 15.3	03	02.15
			P05 285/007	23	N3848.3 W07631.1/.....	
RAVNN6	JETNA	015	*DES 022	5	11.5 / 15.3	01	02.16
			P04 276/002	18	N3853.3 W07630.7/.....	
RAVNN6	KBWI/33L	348	143 040	18	11.2 / 15.6	07	02.23
	BALTIMORE/WASHINGTON				N3909.9 W07639.8/.....	

TCC906C KIAH-KBWI (05-Jun-2022) #1

WIND INFORMATION - OBS 05/JUN 00:00

(CLIMB) CRAMM BNA SWAPP
FL380 296/026 -55 FL450 248/042 -62 FL450 259/044 -60 FL450 258/044 -60
FL310 302/022 -42 FL430 254/040 -61 FL430 261/045 -60 FL430 260/047 -59
FL230 324/018 -23 FL410 264/036 -60 FL410 265/047 -59 FL410 262/050 -59
15000 319/015 -5 FL390 276/033 -59 FL390 268/048 -59 FL390 264/053 -59
7000 221/004 +13 FL370 278/033 -55 FL370 268/047 -55 FL370 264/051 -55

FOUNT KONGO (DESCENT)
FL450 261/045 -59 FL450 258/046 -58 FL400 261/063 -59
FL430 262/048 -59 FL430 260/050 -58 FL320 262/050 -45
FL410 263/051 -59 FL410 262/054 -58 FL240 263/035 -26
FL390 264/055 -59 FL390 264/059 -59 16000 269/026 -11
FL370 265/051 -55 FL370 265/055 -56 8000 278/013 +4

END FLIGHTPLAN 01141 TCC906C PJTGH KIAH-KBWI 05JUN2022

TCC906C KIAH-KBWI (05-Jun-2022) #1

[ATC FLIGHTPLAN]

(FPL-TCC906C-IS

-B77W/H-SDE1FGHIJ1M1RWXY/LB2

-KIAH1230

-N0488F410/N0488F390 LURIC8 ORRTH/N0485F410 DCT CRAMM DCT BNA

DCT SWAPP Q34 NEALS DCT BKW RAVNN6

-KBWI0223 KIAD

-PBN/A1B1C1D1L101S1 NAV/RNVD1E2A1 DOF/220605 REG/PJTGH

EET/KZFW0017 KZME0034 KZID0118 KZDC0145

SEL/EGAS CODE/48417D RVR/75 OPR/TRADEWIND CARIBBEAN

ORGN/TNCCTCAP PER/D

RMK/TCAS

-E/0418)

TCC906C KIAH-KBWI (05-Jun-2022) #1

[PLANNING WEATHER]

ORIGIN: KIAH/IAH (GEORGE BUSH INTCNTL/HOUSTON, UNITED STATES) UTC -05:00

KIAH 050853Z 20003KT 10SM CLR 24/22 A2976 RMK A02 SLP075 T02440222 56009
KIAH 050859Z 0509/0612 19004KT P6SM FEW250
FM051600 19008KT P6SM FEW250
FM052200 14012KT P6SM FEW080
FM060200 15007KT P6SM FEW250

DESTINATION: KBWI/BWI (BALTIMORE/WASHINGTON INTL, UNITED STATES) UTC -04:00

KBWI 050854Z 01009KT 10SM BKN250 18/03 A2992 RMK A02 SLP131 T01830033
53003
KBWI 050849Z 0509/0612 36004KT P6SM SCT250
FM051300 06007KT P6SM FEW250
FM060100 13003KT P6SM FEW250
FM060400 00000KT P6SM FEW250

ALTERNATE: KIAD/IAD (WASHINGTON DULLES INTL, UNITED STATES) UTC -04:00

KIAD 050852Z 36006KT 10SM SCT250 17/07 A2993 RMK A02 SLP132 T01670072
53000
KIAD 050849Z 0509/0612 36004KT P6SM BKN250
FM051400 06005KT P6SM FEW250
FM060000 12003KT P6SM SCT250
FM060400 00000KT P6SM FEW250

ADEQUATE: KBNA/BNA (NASHVILLE INTL, UNITED STATES) UTC -05:00

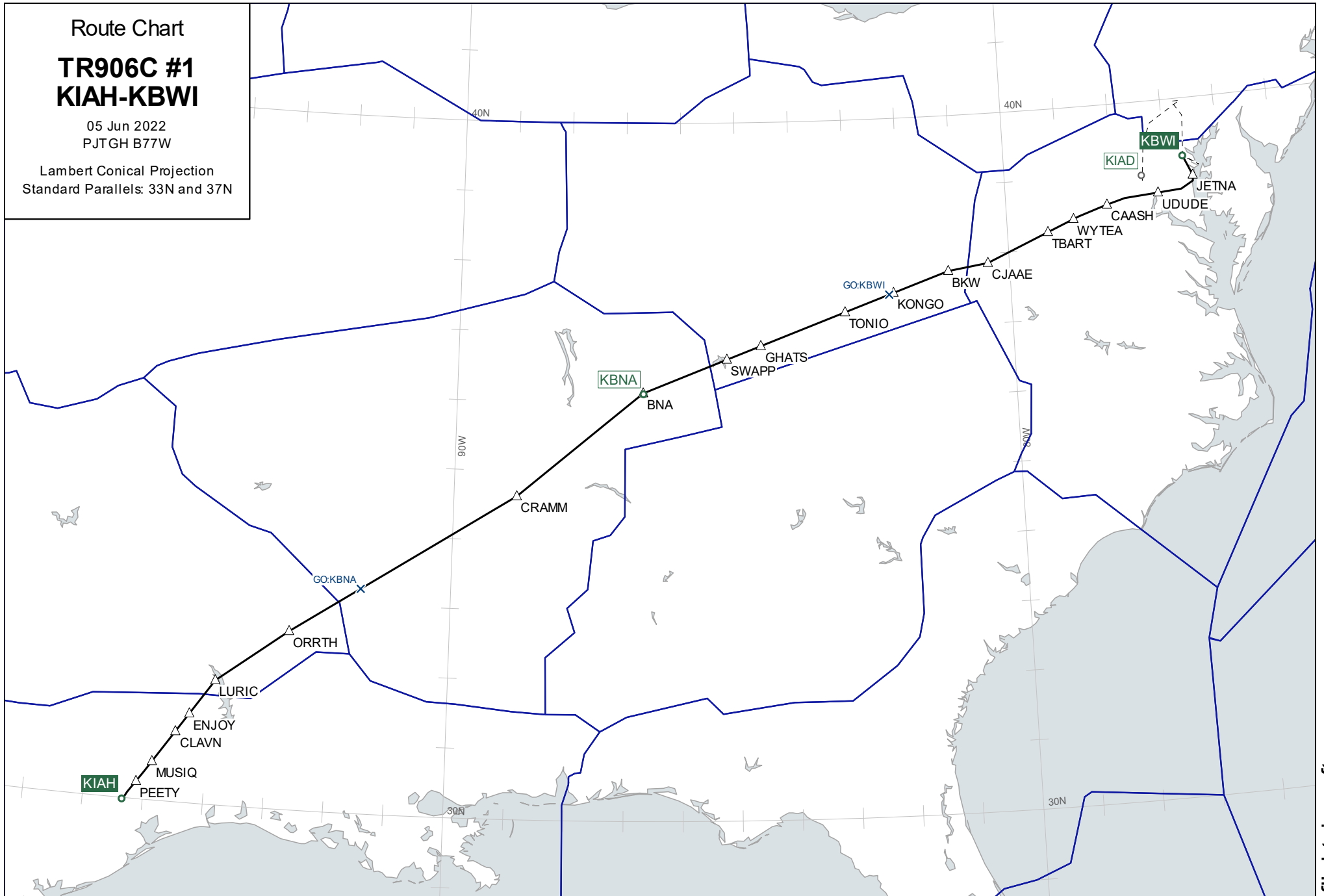
KBNA 050853Z 19003KT 10SM SCT250 16/11 A2987 RMK A02 SLP109 T01560111
53000 \$
KBNA 050522Z 0506/0606 08003KT P6SM SCT250
FM051400 17006KT P6SM SCT070

Route Chart

TR906C #1
KIAH-KBWI

05 Jun 2022
PJTGH B77W

Lambert Conical Projection
Standard Parallels: 33N and 37N



Wind Chart

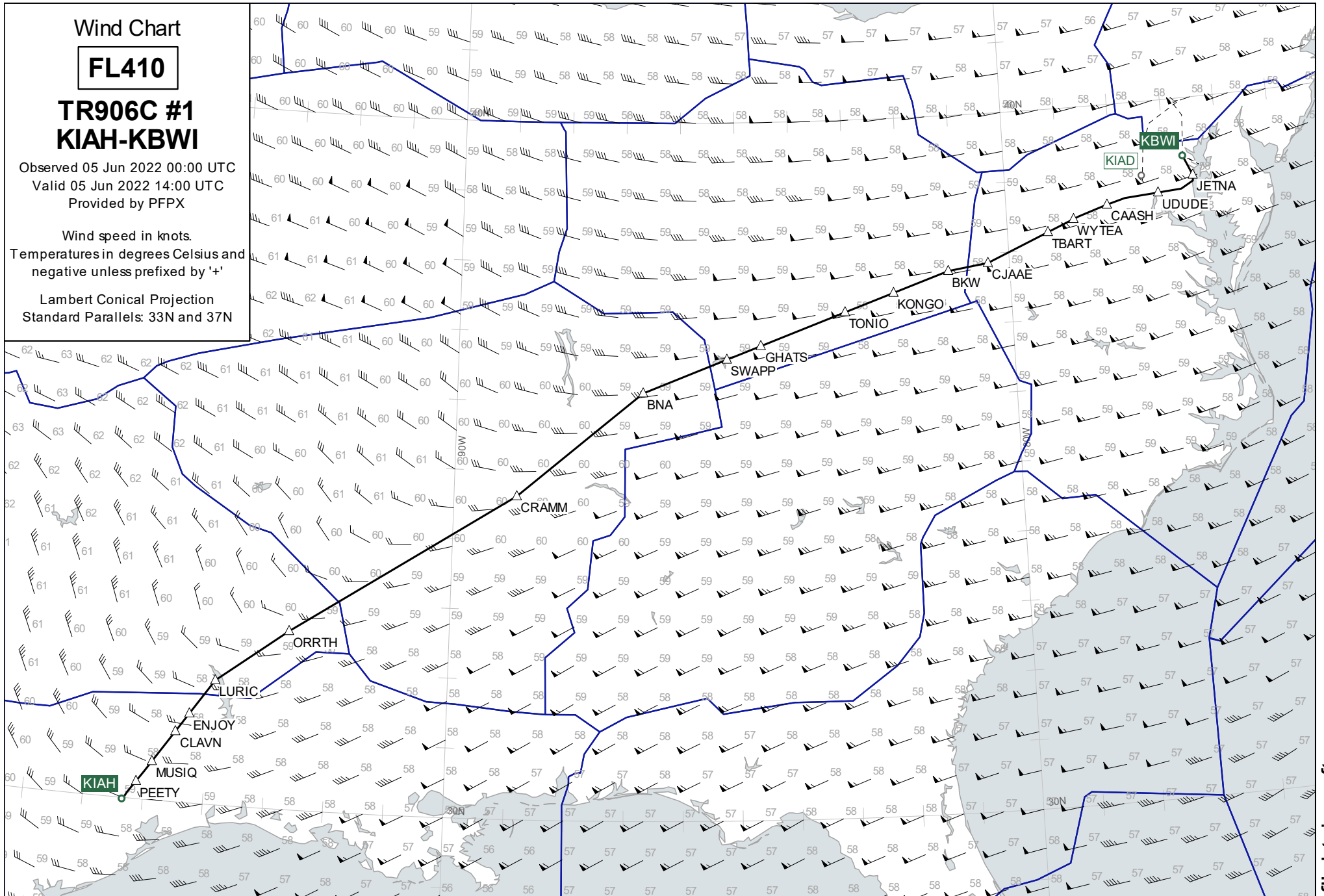
FL410

TR906C #1
KIAH-KBWI

Observed 05 Jun 2022 00:00 UTC
Valid 05 Jun 2022 14:00 UTC
Provided by PFPX

Wind speed in knots.
Temperatures in degrees Celsius and
negative unless prefixed by '+'

Lambert Conical Projection
Standard Parallels: 33N and 37N



Wind Chart

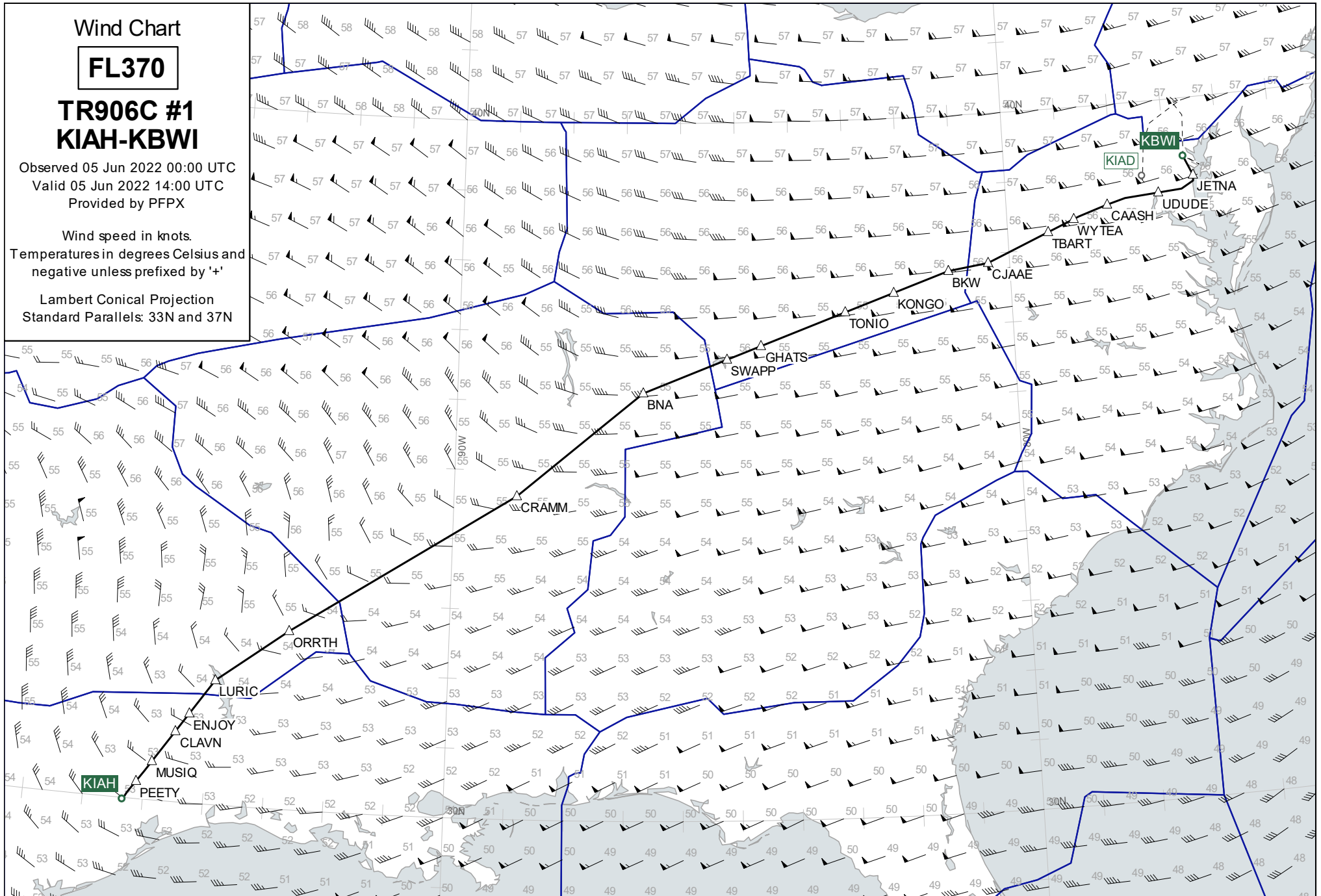
FL370

TR906C #1
KIAH-KBWI

Observed 05 Jun 2022 00:00 UTC
Valid 05 Jun 2022 14:00 UTC
Provided by PFPX

Wind speed in knots.
Temperatures in degrees Celsius and
negative unless prefixed by '+'

Lambert Conical Projection
Standard Parallels: 33N and 37N



Wind Chart

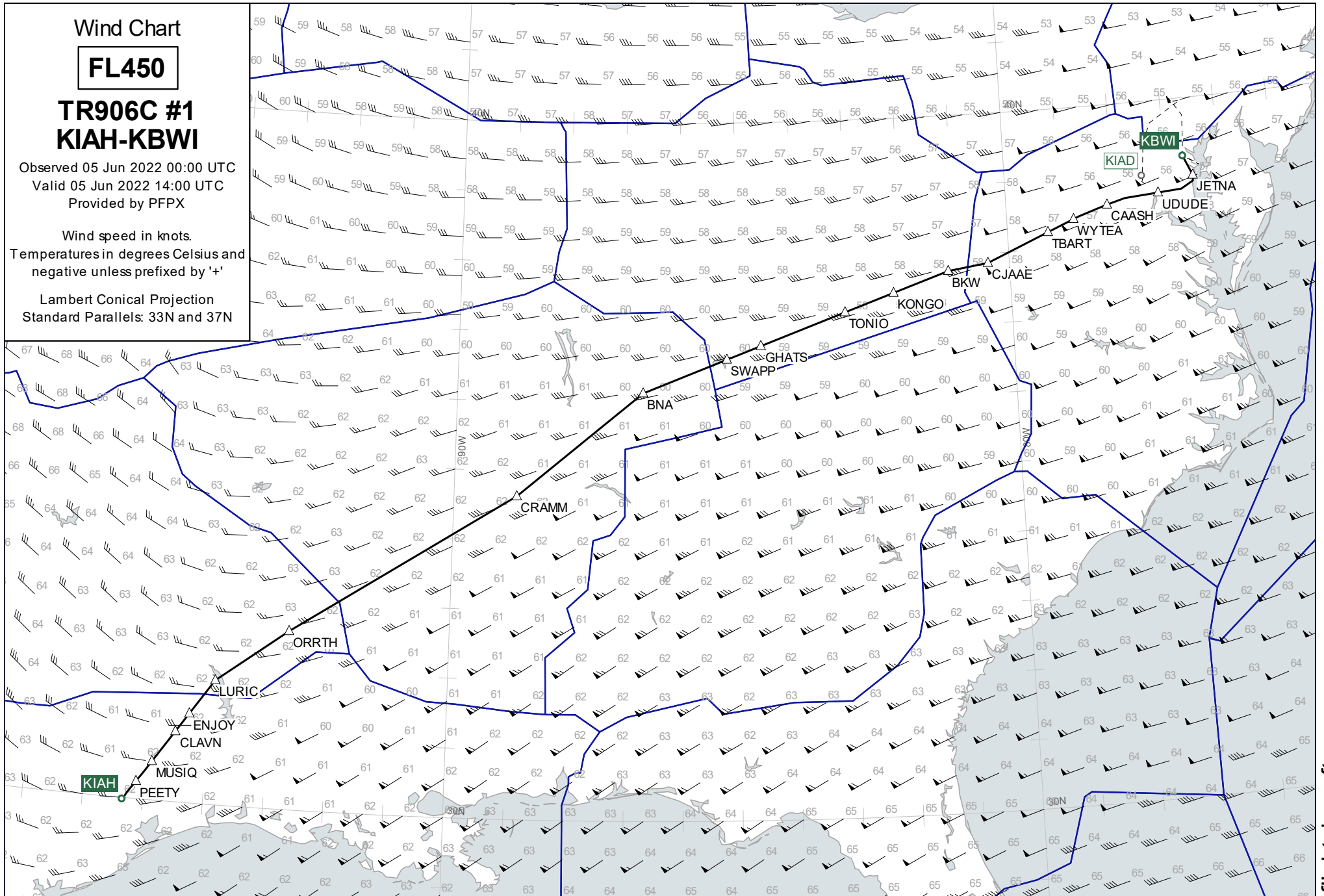
FL450

TR906C #1 KIAH-KBWI

Observed 05 Jun 2022 00:00 UTC
Valid 05 Jun 2022 14:00 UTC
Provided by PFPX

Wind speed in knots.
Temperatures in degrees Celsius and
negative unless prefixed by '+'

Lambert Conical Projection
Standard Parallels: 33N and 37N



Destination Area

16000

TR906C #1
KIAH-KBWI

Observed 05 Jun 2022 00:00 UTC
Valid 05 Jun 2022 15:00 UTC
Provided by PFPX

Wind speed in knots.
Temperatures in degrees Celsius and
negative unless prefixed by '+'

Lambert Conical Projection
Standard Parallels: 39N and 40N

