



Tradewind VA



Flight Briefing Package

TCC9006B MMMX-KLAS

13 Jun 2015 #1

OFP #1

BENITO JUAREZ INTL
(MEXICO)

-

MC CARRAN INTL
(UNITED STATES)

PREPARED BY CHRISTIAN BREUER (TCA2984)

CHRISTIAN@TCA-CHARTER.DE

13 JUN 1028 UTC

RELEASE DETAILS PJTGH MMMX-KLAS RELEASE # 1

FUEL PLANNING (LB)	EU-OPS	FUEL	TIME
TRIP		41.509	03:02
CONT 5%		2.075	00:11
ALTN	KVCV	8.300	00:28
FINAL RESV		5.518	00:30
HOLD		3.842	00:20
ADD FUEL		2.117	00:08
MIN T/O		63.361	04:31
EXTRA		2.825	00:15
TAXI		1.125	00:15
RELEASE	MMMX	67.311	05:01
REMAINING	KLAS	24.677	01:44

LOAD PLANNING (LB)	PJTGH	PLAN	LIMIT
EMPTY WEIGHT		369.365	
PAYLOAD		0	
ZERO FUEL WEIGHT	LIMIT	369.365	524.000
FUEL		67.311	320.825
RAMP WEIGHT		436.676	777.000
TAKE-OFF WEIGHT		435.551	775.000
LANDING WEIGHT		394.042	554.000
UNDERLOAD		154.635	LIM ZFW

TRADEWIND CARIBBEAN AIRLINES FLIGHTPLAN - IFR TCC9006B PJTGH MMMX-KLAS

ALL WEIGHTS IN POUNDS (LB) STD 13JUN/1510Z

OPF 1 - PREPARED 13JUN/1028Z BY CHRISTIAN BREUER (TCA2984) CHRISTIAN@TCA-CHARTER.DE

TR9006B/TCC9006B PJTGH/B777-3ER GE SEL/EGAS ROUTE: MMMXKLAS01

DEP: MMMX/MEX 23R ELEV 7316 FT COST INDEX: 250 TTL G/C DIST: 1311 NM
 ARR: KLAS/LAS 25L ELEV 2181 FT INIT ALT: FL400 TTL F/P DIST: 1421 NM
 FUEL BIAS: 100.0% TTL AIR DIST: 1453 NM
 AVG WIND CMP: HD011 KT

ALT: KVCV/VCV 35 ELEV 2885 FT 168 NM

CONFIG	DOW	PAX	CARGO	TOTAL	ULOAD LIM	ZFW	TOW	LDW
STANDARD	369365	0	0	0	154635 ZFW	MAX 524000	775000	554000
						PLN 369365	435551	394042
						ACT

	FUEL	CORR	ENDUR	
TRIP	41509	03:02	
CONT 5%	2075	00:11	
ALTN KVCV	8300	00:28	
FINAL RESV	5518	00:30	
HOLD	3842	00:20	
ADD FUEL	2117	00:08	
MIN T/O	63361	04:31
EXTRA	2825	00:15	CAPTAINS SIGNATURE (.....)
TAXI	1125	00:15	
RELEASE	67311	05:01	I ACCEPT THIS OPF AND I AM FAMILIAR WITH THE PLANNED ROUTE AND AERODROMES

FUEL TANK CAP 320825 LB / MAX EXTRA FUEL 159958 LB LIM BY LDW
 TRIP CORR FOR 5000 LB TOW INCR: +334 LB / 5000 LB TOW DECR: -327 LB
 2000 FT LOWER: +903 LB / EET 03:02 CLB: 250/310/84 DES: 84/310/250

MMMX/MEX STD 15:10 ETD 15:10 ACT OFBL EST T/O 15:25 ACT T/O
 KLAS/LAS STA 18:45 ETA 18:27 ACT ONBL EST LDG 18:27 ACT LDG
 TTL BLCK TTL FLT

ATC ROUTE: N0488F400 PTJ5B PTJ J13 TCS J108 INW J86 PGS KADDY1

ALTERNATE PLANNING

ALTN/RWY	DIST	ALT/FL	COMP	TIME	FUEL	DIFF	ROUTE
KVCV/35	168	16000	TL002	00:28	8300	-	BOACH6 HEC V12 HELDE

AWY	WAYPOINT NAME	MT	ALT TMP	WND/VEL	TAS	DIST	FUEL REM / USED	LEG	ACC
				FREQ	GS	REM	POSITION	ETO / ATO	
	MMMX/23R		7316				66.2 / 1.1		
	BENITO JUAREZ IN					1421	N1926.6 W09903.7/.....	
PTJ5B	MEX	224	*CLB			4	64.5 / 2.8	02	00:02
	MEXICO			115.90		1417	N1926.3 W09904.1/.....	
PTJ5B	SMO	303	*CLB			11	63.2 / 4.1	02	00:04
	SAN MATEO			112.10		1405	N1933.3 W09913.7/.....	
PTJ5B	PTJ	274	*CLB			33	60.7 / 6.6	04	00:08
	PASTEJE			114.50		1373	N1938.7 W09947.9/.....	
J13	XOTKI	305	*CLB			11	60.1 / 7.2	01	00:09
						1362	N1945.8 W09956.5/.....	

	*TOC	305	FL400	053/009	488	41	58.1 / 9.2	05	00:14
			-55		492	1321	N2012.4 W10029.4/.....	
J13	FRESA	305	FL400	065/008	488	36	57.1 / 10.2	04	00:18
			-55		492	1285	N2035.9 W10058.9/.....	
J13	BJX LEON	304	FL400	057/005	488	37	56.1 / 11.2	05	00:23
			-55	115.80	490	1248	N2059.9 W10129.0/.....	
J13	AGU AGUASCALIENTES	306	FL400	322/002	488	64	54.4 / 12.9	08	00:31
			-55	113.60	487	1184	N2142.7 W10219.1/.....	
J13	ZCL ZACATECAS	337	FL400	280/009	488	74	52.4 / 14.9	09	00:40
			-55	117.60	484	1111	N2253.2 W10241.6/.....	
J13	AXABA	340	FL400	277/014	488	52	51.0 / 16.3	06	00:46
			-55		483	1058	N2344.0 W10255.0/.....	
J13	PIXON	340	FL400	277/018	489	59	49.5 / 17.9	08	00:54
			-55		482	1000	N2440.9 W10310.1/.....	
J13	TRC TORREON	339	FL400	277/023	489	55	48.0 / 19.3	06	01:00
			-55	116.40	480	945	N2533.8 W10324.5/.....	
J13	DEL DELICIAS	319	FL400	265/032	489	193	42.7 / 24.6	25	01:25
			-54	113.50	471	752	N2812.8 W10526.9/.....	
J13	PATOS	335	FL400	257/034	489	138	39.0 / 28.3	17	01:42
			-53		485	614	N3024.8 W10613.1/.....	
J13	BECON	335	FL400	255/033	489	86	36.7 / 30.6	11	01:53
-KZAB			-52		486	527	N3147.3 W10642.8/.....	
J13	RUTER	334	FL400	254/033	489	31	35.9 / 31.4	04	01:57
			-51		486	496	N3217.0 W10653.9/.....	
J13	TCS TRUTH OR CONSEQU	333	FL400	253/035	489	63	34.3 / 33.1	08	02:05
			-51	112.70	487	433	N3317.0 W10716.8/.....	
J108	SJN ST JOHNS	298	FL400	263/036	490	116	31.1 / 36.2	14	02:19
			-50	112.30	463	317	N3425.4 W10908.6/.....	
J108	INW WINSLOW	286	FL400	276/034	490	90	28.6 / 38.7	12	02:31
			-50	112.60	457	227	N3503.7 W11047.7/.....	
J86	BAVPE	290	FL400	285/032	490	62	26.9 / 40.4	08	02:39
-KZLA			-51		458	165	N3535.4 W11152.8/.....	
J86	MOSBI	275	FL400	285/032	490	1	26.9 / 40.4	00	02:39
			-51		457	164	N3535.6 W11153.7/.....	
J86	CUTRO	261	FL400	288/033	490	24	26.2 / 41.1	04	02:43
			-51		458	140	N3536.3 W11223.0/.....	
	*TOD	260	FL400	288/033	490	27	25.5 / 41.8	03	02:46
			-51		458	113	N3536.9 W11256.3/.....	
J86	PGS PEACH SPRINGS	260	*DES	112.00		30	25.5 / 41.8	01	02:47
						84	N3537.5 W11332.7/.....	
KADDY1	CEJAY	268	*DES			19	25.5 / 41.9	02	02:49
						65	N3540.8 W11355.6/.....	
KADDY1	KADDY	268	*DES			23	25.3 / 42.0	03	02:52
						42	N3544.5 W11423.0/.....	

KADDY1 KLAS/25L 287 2181
MC CARRAN INTL

42 24.7 / 42.6 10 03:02
N3604.4 W11507.5/.....

WIND INFORMATION - OBS 13/JUN 00:00

(CLIMB)			FRESA			AGU			ZCL		
FL320	046/016	-34	FL440	061/012	-65	FL440	035/006	-65	FL440	324/005	-65
FL260	053/014	-20	FL420	062/010	-61	FL420	019/004	-60	FL420	296/007	-60
FL190	069/012	-6	FL400	065/009	-55	FL400	322/002	-55	FL400	280/010	-55
13000	083/008	+5	FL380	063/008	-50	FL380	288/003	-50	FL380	273/012	-50
6000	097/004	+18	FL360	052/010	-45	FL360	334/002	-45	FL360	271/012	-45

PIXON			DEL			PATOS			BECON		
FL440	281/012	-64	FL440	268/028	-63	FL440	261/030	-61	FL440	257/028	-60
FL420	279/015	-60	FL420	267/030	-59	FL420	259/032	-57	FL420	256/031	-56
FL400	278/018	-55	FL400	265/032	-54	FL400	258/034	-53	FL400	256/034	-52
FL380	277/021	-50	FL380	264/034	-49	FL380	257/036	-48	FL380	255/036	-47
FL360	275/022	-45	FL360	263/035	-45	FL360	256/037	-44	FL360	255/037	-43

TCS			SJN			INW			CUTRO		
FL440	255/030	-59	FL440	263/036	-57	FL440	273/034	-57	FL440	282/033	-57
FL420	254/033	-55	FL420	263/036	-54	FL420	274/034	-54	FL420	285/033	-54
FL400	253/036	-51	FL400	264/037	-50	FL400	276/034	-50	FL400	289/033	-51
FL380	252/038	-46	FL380	264/035	-46	FL380	278/032	-47	FL380	292/031	-48
FL360	252/036	-43	FL360	266/030	-44	FL360	281/026	-45	FL360	297/025	-46

(DESCENT)

FL320	315/016	-40
FL260	318/010	-27
FL190	348/005	-11
13000	352/004	+3
6000	191/001	+21

END FLIGHTPLAN 01364 TCC9006B PJTGH MMMX-KLAS 13JUN2015

ATC FLIGHTPLAN

(FPL-TCC9006B-IS
-B77W/H-SDE1FGHIJ1M1RWXY/LB2
-MMM1510
-N0488F400 PTJ5B PTJ J13 TCS J108 INW J86 PGS KADDY1
-KLAS0302 KVCV
-PBN/A1B1C1D1L101S1 NAV/RNVD1E2A1 DOF/150613 REG/PJTGH
EET/KZAB0153 KZLA0240
SEL/EGAS CODE/48417D RVR/75 OPR/TRADEWIND CHARTER ORGN/TNCCTCAP
PER/D
RMK/TCAS
-E/0446)

WEATHER BRIEFING

ORIGIN: MMMX/MEX (BENITO JUAREZ INTL, MEXICO)

MMMX 130949Z 0000KT 12SM SCT020 16/12 A3018 NOSIG RMK 8/500
COR MMMX 130622Z 1306/1412 34005KT 5SM HZ SCT080 TX26/1321Z TN15/1312Z
TEMPO 1306/1309 3SM HZ BR
FM131800 14015KT P6SM SCT030 BKN080 BKN250
TEMPO 1323/1403 05018KT 4SM TSRA BKN025CB
FM140600 04005KT P6SM BKN020 BKN080
PROB40 1406/1410 5SM -RA

DESTINATION: KLAS/LAS (MC CARRAN INTL, UNITED STATES)

KLAS 130956Z 20007KT 10SM FEW160 28/07 A2968 RMK A02 SLP018 T02830072
KLAS 130845Z 1309/1406 21008KT P6SM FEW110 SCT160
FM131200 VRB04KT P6SM FEW120 SCT160
FM131700 05006KT P6SM FEW120 SCT150
FM140300 20008KT P6SM FEW120 SCT250

ALTERNATE: KVCV/VCV (SOUTHERN CALIFORNIA LOGISTICS, UNITED STATES)

KVCV 130935Z AUTO 0000KT 10SM CLR 22/12 A2983 RMK A02
[TAF NOT AVAILABLE]

ADEQUATE AIRPORT: MMZC/ZCL (GEN LEOBARDO C RUIZ INTL, MEXICO)

MMZC 130946Z 23006KT 8SM BKN120 16/11 A3015 RMK 8/060
MMZC 130511Z 1306/1412 34005KT P6SM BKN120 TX29/1321Z TN14/1312Z
FM131800 06018KT P6SM BKN030CB BKN080
FM140600 04006KT P6SM SCT030 BKN120

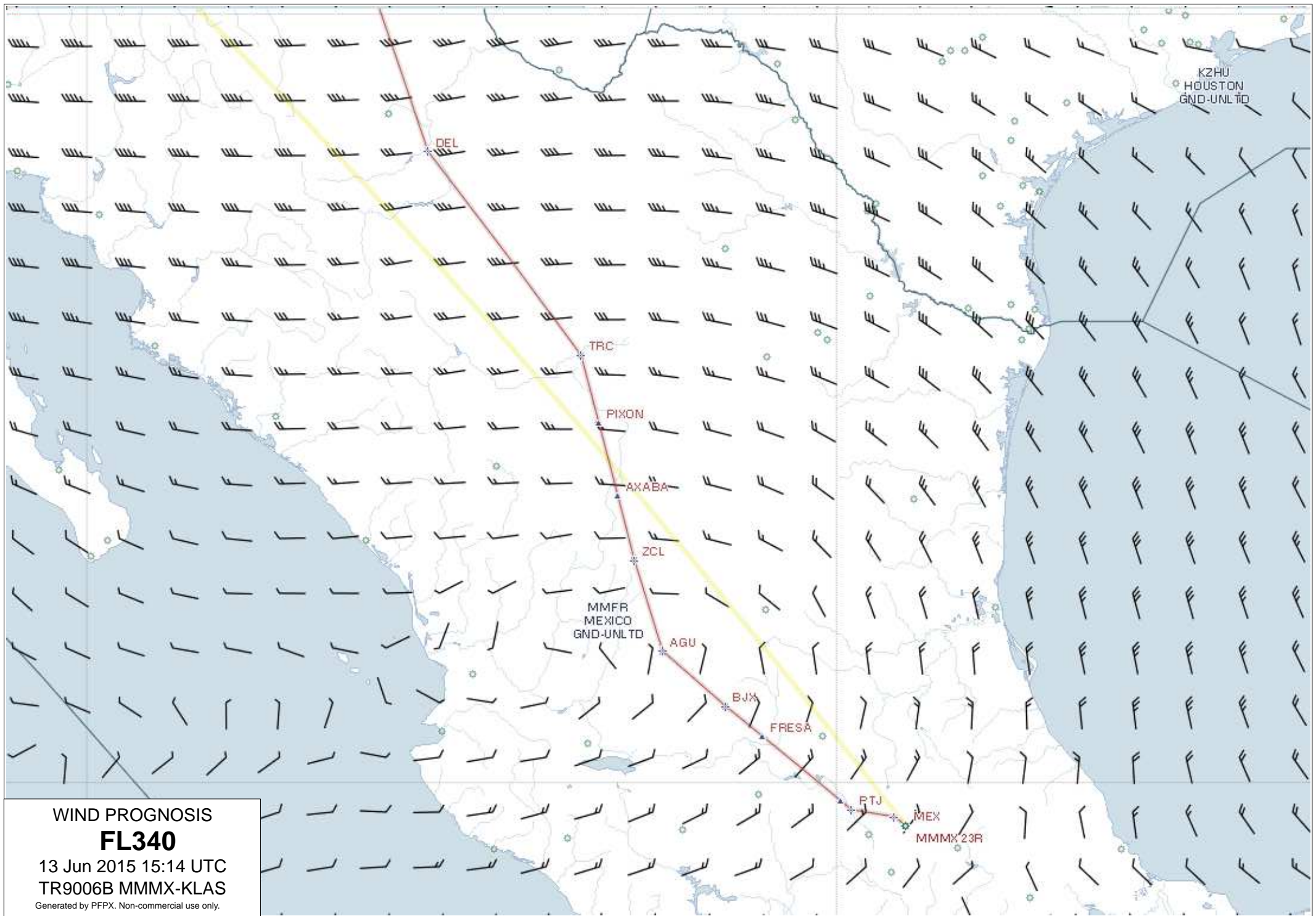
ADEQUATE AIRPORT: MMCU/CUU (GEN DIV P A ROBERTO FIERRO VIL, MEXICO)

MMCU 130441Z 25012KT 10SM SKC 29/01 A2989
MMCU 130450Z 1306/1406 30005KT P6SM SKC
FM131800 12010KT P6SM SCT030 SCT250
FM140500 04005KT P6SM SKC

ADEQUATE AIRPORT: KIGM/IGM (KINGMAN, UNITED STATES)

KIGM 130951Z AUTO 20006KT 10SM CLR 20/12 A2982 RMK A02 SLP021 T02000122
[TAF NOT AVAILABLE]

NO REPORTS FOR KN29 (MAGDALENA MUN AIRPORT)

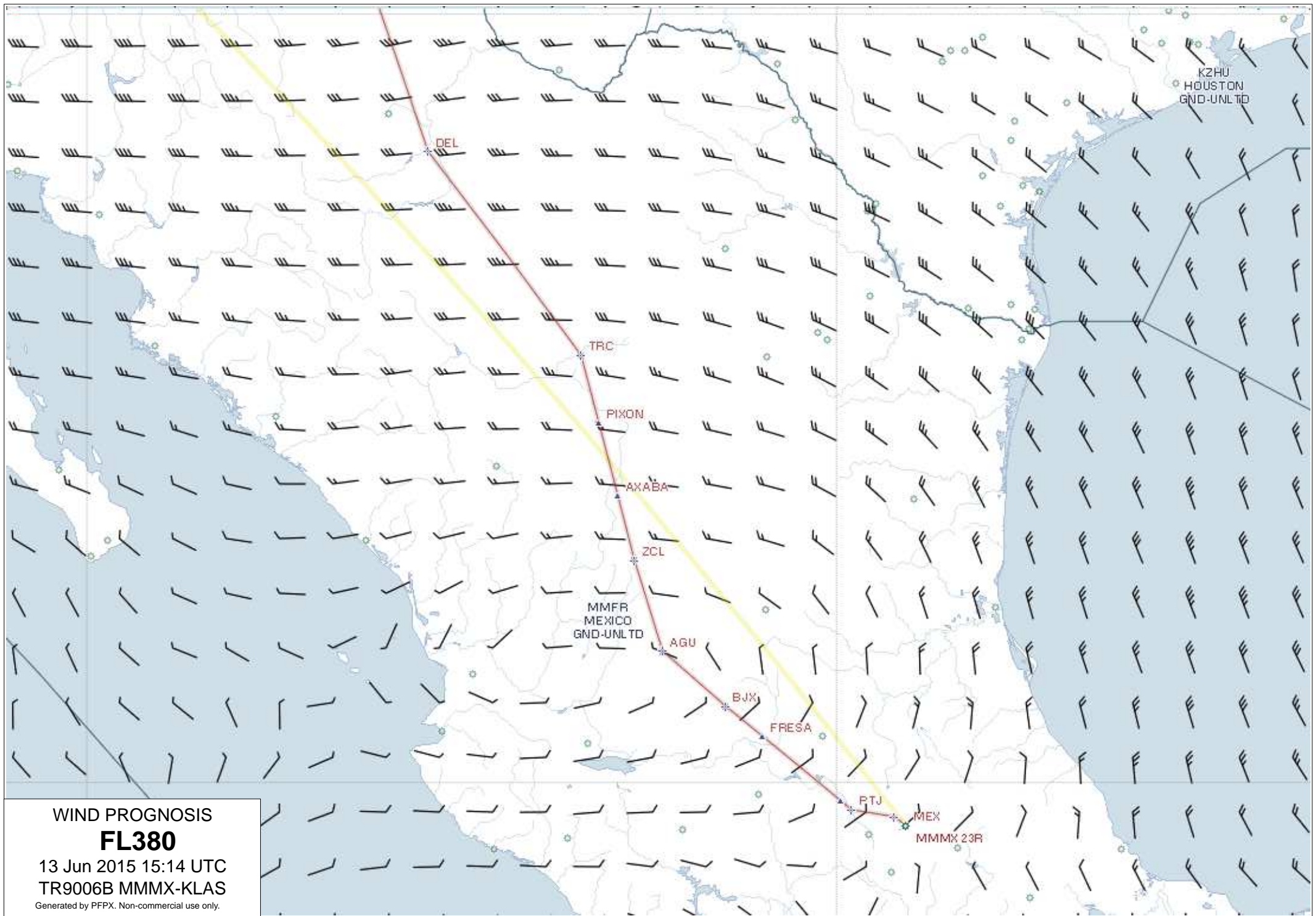


WIND PROGNOSIS

FL340

13 Jun 2015 15:14 UTC
TR9006B MMMX-KLAS

Generated by PFPX. Non-commercial use only.

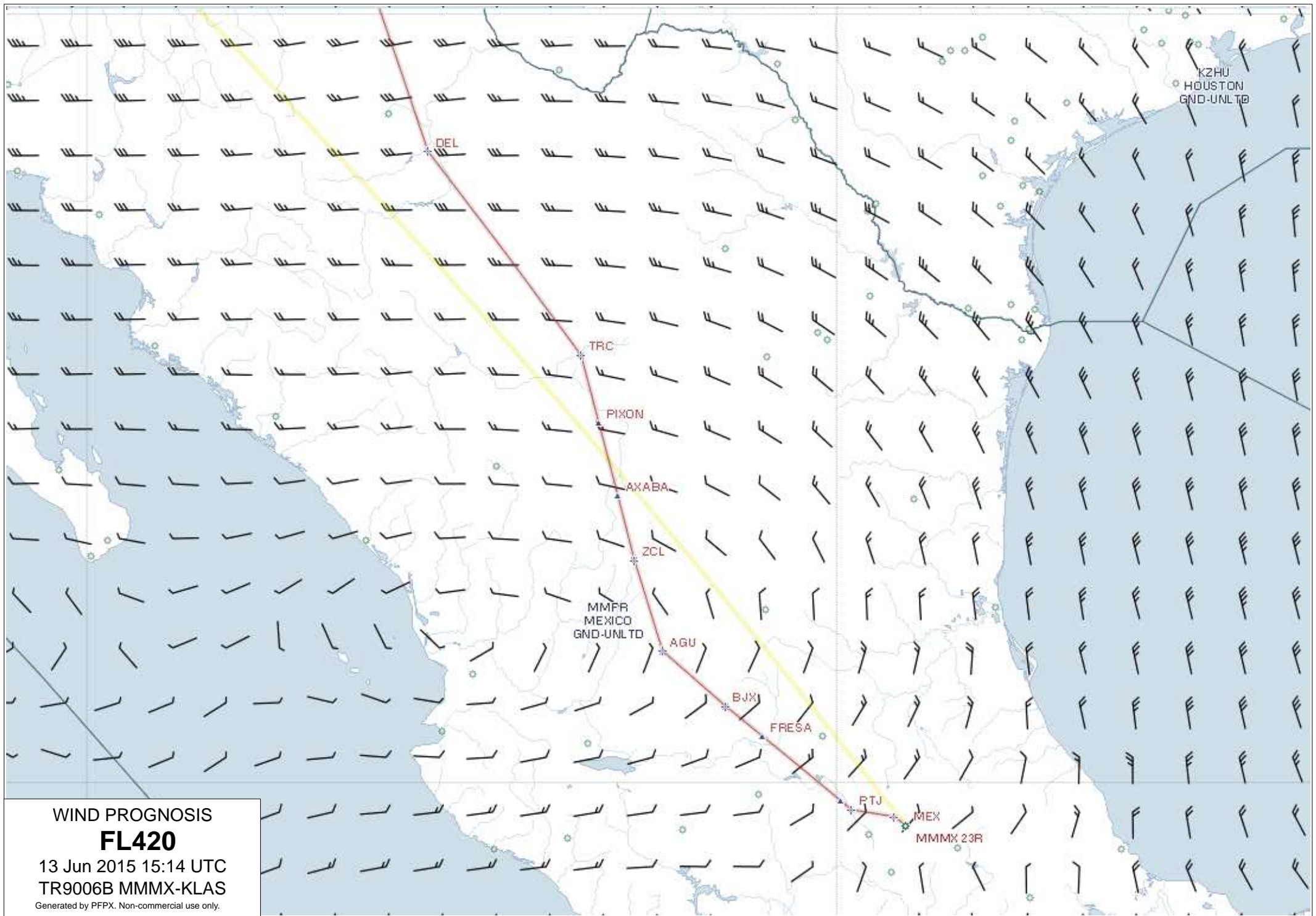


WIND PROGNOSIS

FL380

13 Jun 2015 15:14 UTC
TR9006B MMMX-KLAS

Generated by PFPX. Non-commercial use only.



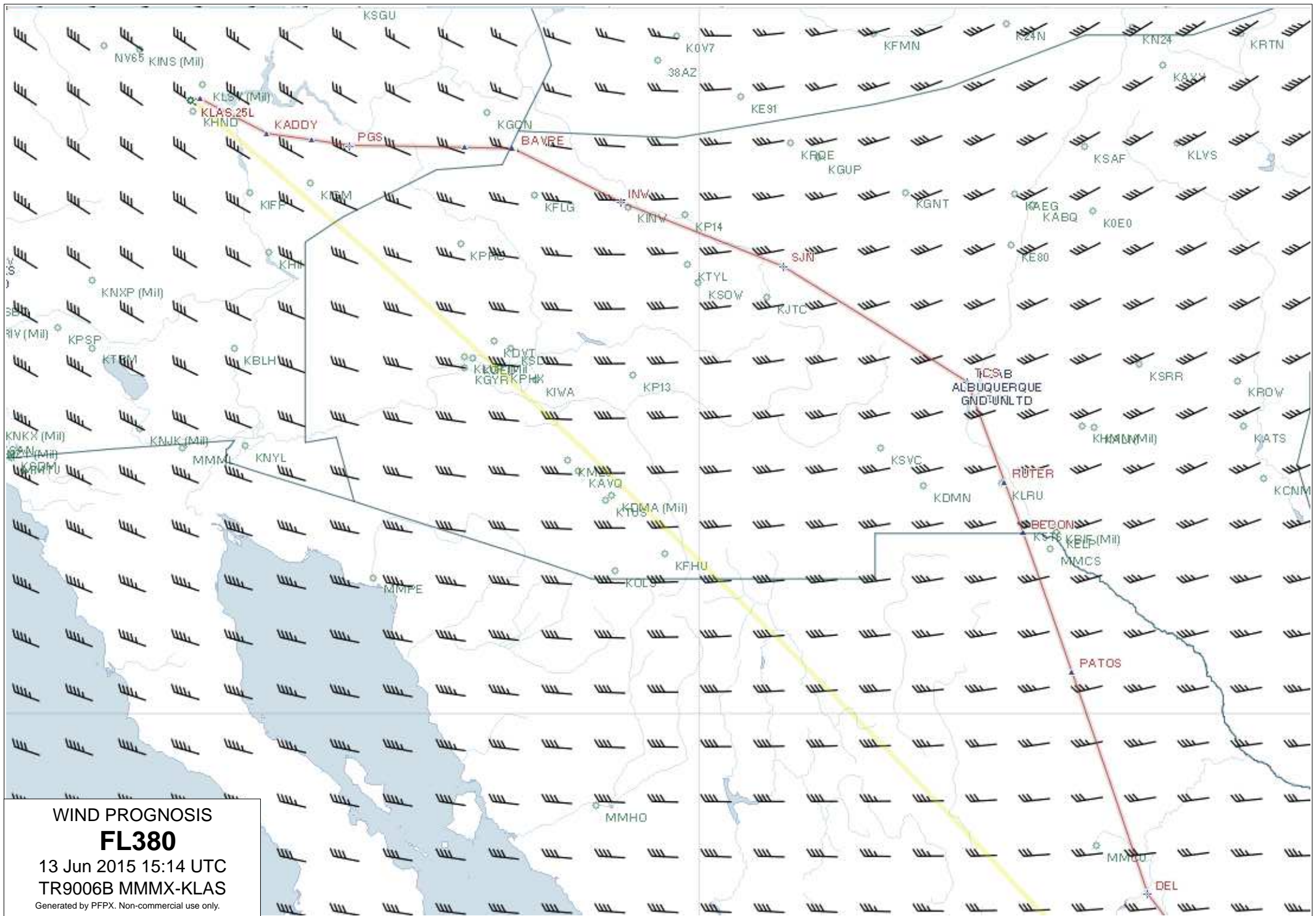
WIND PROGNOSIS

FL420

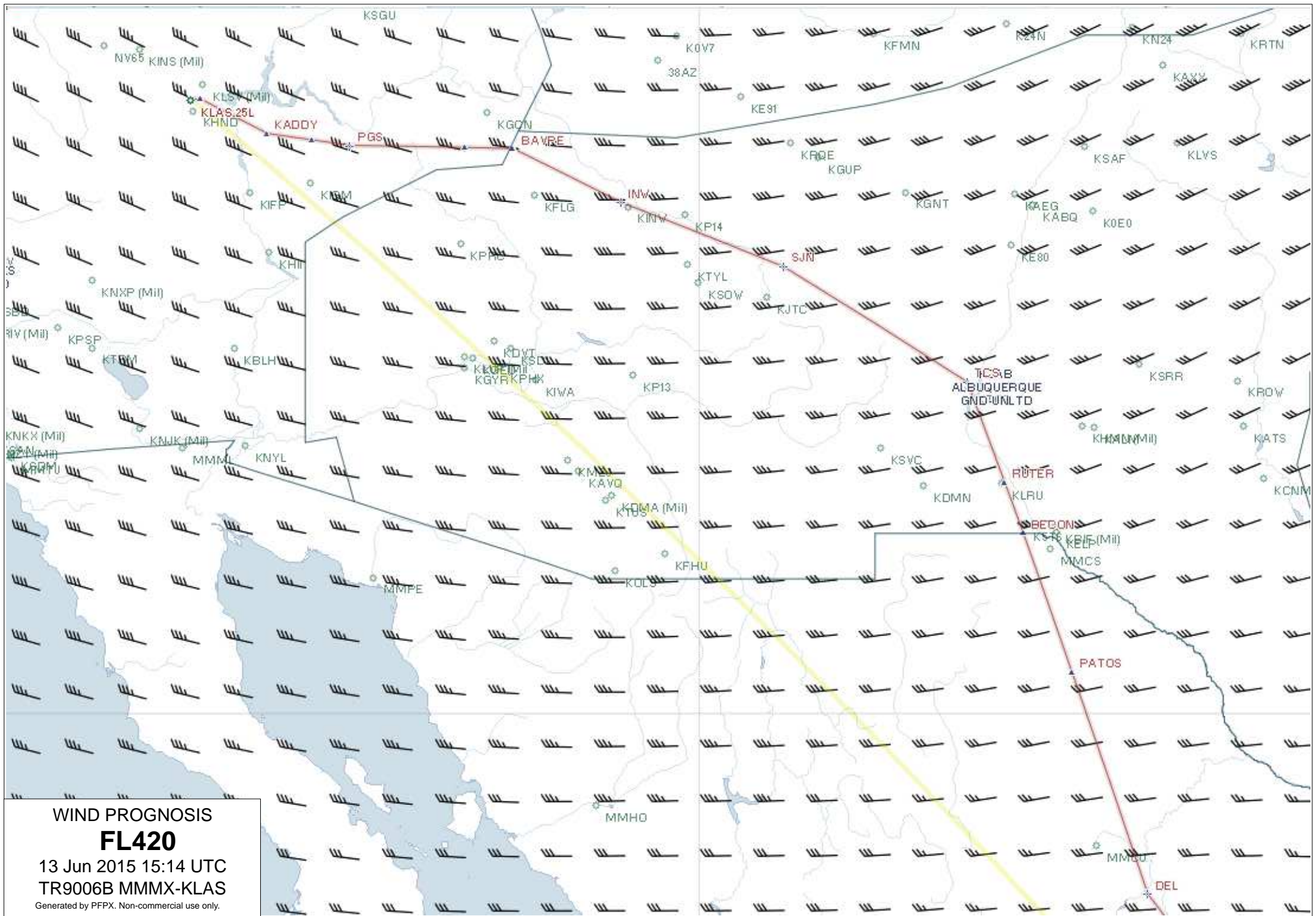
13 Jun 2015 15:14 UTC

TR9006B MMMX-KLAS

Generated by PFPX. Non-commercial use only.



WIND PROGNOSIS
FL380
 13 Jun 2015 15:14 UTC
 TR9006B MMMX-KLAS
 Generated by PFPX. Non-commercial use only.



WIND PROGNOSIS

FL420

13 Jun 2015 15:14 UTC

TR9006B MMMX-KLAS

Generated by PFPX. Non-commercial use only.